

**Maneuver Center of Excellence (MCoE) Libraries
MCoE HQ Donovan Research Library
Fort Benning, Georgia**

Report date: September 1944

Title: Field Order Number 11 – Operation Bigot Market and Market

Author: United States Army 82nd Airborne Division

Abstract: This intelligence report of the 82nd Airborne Division in Operation Market. Includes annexes such as notes on the Nijmegen Area, Tactical Study of the Terrain, Bridge Data, Order of Battle Summary, Evaluation of Terrain for Airborne Landings in the Nijmegen Area, and Security prior to the operation. Graphics included.

Number of pages: 68 p.

Notes: From the MCoE HQ Donovan Research Library, Fort Benning, GA. Documents collection. Call #: D767.67 .U382-B

Classification: Unclassified; Approved for public release

D 767.67

FO Number 11

.U 382-B

dr

By Authority of
G2, 82d A/B Div
Initials
Date: 13 Sept 44

Hq 82d A/B Div
APO 469, U. S. Army
13 September 1944

FO NO. 11.

Maps: HOLLAND 1/25,000 GSGS 4427 (A.M.S. M831).
1/100,000 GSGS 4416 & 2541.
1/250,000 GSGS 4042.

1.
 - a. Annex No. 1 Intelligence.
 - b. 21st Army Group now along the ALBERT Canal, with bridgehead at BEERINGEN will advance N across the MAAS, WAAL, and NEDER RIJN to form a strong bridgehead N of ARNHEM and to continue N into HOLLAND and E against the REICH. The main axis of adv is EINDHOVEN - GRAVE - NIJMEGEN - ARNHEM.

A/B Corps composed of 1st British A/B Div, 101st A/B Div and 82d A/B Div will land in the area ARNHEM, NIJMEGEN, UDEN and hold strategic hwy crossings to facilitate the adv of 21 Army Group.

1st British A/B Div, will land in the vic ARNHEM, seize and hold the river and canal crossings at ARNHEM and establish a sufficient bridgehead for passage of the Second British Army.

101st U. S. A/B Div will land units in the general area S of UDEN, seize and hold hwy crossings near NEERPELT (3596), VALKENBURG (4007), EINDHOVEN (4318), SON (4425), ST. OEDENRODE (4425), VEGHEL (4838), and UDEN (5343), and insure the adv of the Second British Army.
2.
 - a. 82d U. S. A/B Div, (less dets), will land by Prcht and Gli commencing D Day S of NIJMEGEN; seize and hold the hwy bridges across the MAAS River at GRAVES and the WAAL River at NIJMEGEN; seize, organize, and hold the high ground between NIJMEGEN and GROESBEEK; deny the roads in the Div area to the enemy; and dominate the area shown on Operations Overlay, Annex No. 3.
 - b. For boundaries, times and places of departure, DZ's, and LZ's, see Air Movement Tables, (Prcht and Gli) Annex No. 2.
3.
 - a. Force "A", will land by Prcht and Gli during afternoon and evening of D Day, with missions to seize and hold the high ground between NIJMEGEN and GROESBEEK and the highway bridges at NIJMEGEN and GRAVE.
 - (1) 505 Prcht Inf will:
 - (a) Land on DZ "N".
 - (b) Seize and hold GROESBEEK.
 - (c) Seize, organize and hold key terrain N and SW of GROESBEEK. (See Overlay).
 - (d) Clear, secure and mark LZ "N" for subsequent glider and resupply lifts.

- (e) Mop up the area within its sector of responsibility.
 - (f) Establish road block at 720520 and be prepared to occupy with one Bn the high ground to the NE thereof on order of Div Comdr. (See Overlay).
 - (g) Establish and maintain contact with 504 Prcht Inf at canal crossings (700539) and (692539) and if necessary in order to gain contact, assist in the seizure of these crossings.
 - (h) Establish and maintain contact with 508 Prcht Inf. (See Overlay)
- (2) 504 Prcht Inf (with Co 'C', 307 A/B Engrs attached upon establishing contact) will:
- (a) Land on DZ "O".
 - (b) Without delay seize and hold MAAS River crossing N of GRAVE at 619542.
 - (c) Seize and hold crossings of MAAS - WAAL Canal at 700539 and 692542.
 - (d) Mop up the area within its sector of responsibility (See Overlay)
 - (e) Mark DZ "O" with PATHFINDER AIDS until completion of landings of Force "B" on LZ's "T" and "T".
 - (f) Establish and maintain contact with 508th Prcht Inf at MAAS - WAAL crossing at 677583.
- (3) 508 Prcht Inf will:
- (a) Land on DZ "T".
 - (b) Seize, organize and hold key terrain features in area of responsibility, and be prepared to seize WAAL River crossing at NIJMEGEN (714633) on order of Div Comdr.
 - (c) Prevent all hostile movement S of line HATERT (681584) - KLOOSTER (712589).
 - (d) Mop up the area within its sector of responsibility
 - (e) Seize and secure LZ "T".
 - (f) Establish road blocks in area of responsibility. (See Overlay).
 - (g) Establish and maintain contact with:
 - (1) 504 Prcht Inf at MAAS - WAAL crossing at 677583.
 - (2) 505 Prcht Inf. (See Overlay)
- (4) 376 Prcht FA Bn will:
- Land on DZ "R" and support the atk of the Div. Direct Support - Initially in direct support of 505 Prcht Inf, prepared to mass its fire on GROESBEK, and Btry positions at 767560 and 769539. It will support Gli landings on D and D / 1 Days in LZ "N" and "T", prepared to fire on enemy installations along ridge (7751-8054).

Position Area - Vic 753538. (See Overlay). After landing of Force "3", it will be prepared to displace to positions in zone of action of 504 Prcht Inf, when directed by CO, Div Arty. Direct support - 504 Prcht Inf, prepared to mass its fire on RJ 704600, bridges at 672604 and 620542. Position area - Vic 675553 (See Overlay) Route - Artillery Annex.

- (5) Co's B, C & D 307 A/B Engr Bn will land on DZ "N" and execute missions as follows:
 - (a) Co 'C' atchd to 504 Prcht Inf upon making contact.
 - (b) Co's 'B' and 'D' in Div Res in area indicated.
 - (6) Btry "A" 80 A/B AA Bn will land on LZ "N" and assemble in Div Res in area indicated.
 - (7) Pathfinders 325 Gli Inf will drop on DZ "T" and mark LZ "T" for Gli landings of Force "3".
- b. Force "3" will land in area secured by Force "A" and reorganize without delay.
- (1) 325 Gli Inf (less pathfinders) will:
 - (a) Land on LZ "T" and assemble in Div Res in area indicated.
 - (b) Be prepared to atk toward NIJMEGEN and toward crossings of M.S. - WAIL Canal at 700539 and 692557.
 - (2) 82d A/B Div Arty (less 376 Prcht FA Bn) will land by Gli in LZ "N" and "T" on D / 1 Day in accordance with Air Movement Table and support the atk of the Div.
- 319 Gli FA Bn - Direct Support - 508 Prcht Inf prepared to mass its fire on CR 721598 and 744602.

Position area - Vic 750563 (See Overlay) and prepared to displace forward to position vic 742580.

Routes - Artillery Annex.

320 Gli FA Bn - General Support initially, prepared for direct support of 325 Gli Inf when ordered by CG, 82d A/B Div. It will be prepared to mass its fire on road (713520-754500), bridge at 713525, 700539, 693558, and 677583.

Position Area - Vic 725553 (See Overlay)

Routes - Arty Annex.

456 Prcht FA Bn - Direct support 505 Prcht Inf, prepared to mass its fire on road (713520-754500) and bridges at 713525.

Routes - Arty Annex.

- (3) 80 A/B AA Bn will assemble in area indicated and await orders.
- (4) 307 A/B Engr Bn will assemble with Prcht elements (less 'C' Co) of Bn in area indicated and furnish security for Div CP.

- c. Force "C" will move by water and join the Div in area directed by CO Force "C".
- x. NO DEMOLITIONS OF ANY KIND AND NO DESTRUCTION OF SIGNAL COMMUNICATIONS (except GERMAN field cable) will be allowed except by the express permission of the Div Comdr. This is essential to the swift advance of the Allied Armies.
- 4. See Adm O No. 1.
- 5. a. See Sig O, Annex No. 5.
- b. Location of CP. (See Overlay) Units to report.

GAVIN
COMDG

OFFICIAL:

Norton
NORTON
G-3

ENCLOSURES:

- Annex No. 1 - Intelligence
- 2 - Air Movement Table (Prcht)
- Air Movement Table (Gli)
- 3 - Operations Overlay
- 4 - Signal Orders
- 5 - Artillery Annex

DISTRIBUTION:

Copy No.

1 CG	18-19 325 Gli Inf	46-101 A/B Div
2 Asst CG	20-21 505 Prcht Inf	47-50 Hq A/B Corps (Br)
3 C/S	22-23 508 Prcht Inf	51-54 2nd Br Army
4 G-1	24-25 504 Prcht Inf	55-56 Div Tran O
5-6 G-2	26-27 Div TBC File	57-58 Army Ground Forces
7-8 G-3	28 319 Gli FA Bn	59-60 C&GS School
9-10 G-4	29 320 Gli FA Bn	61-62 Inf Sch
11 AG	30 376 Prcht FA Bn	63 1st Br A/B Div
12 CWS O	31 450 Prcht FA Bn	64-66 1st TCC
13 Hq Comdt	32 307 A/B Engr Bn	67 50th TC Wing
14 Provost Marshal		68 52d TC Wing
15-16 CG, Div Arty	33 80 A/B AA Bn	69 53d TC Wing
17 Div Ord O	34 Hq Co 82d A/B Div	70 Div Air O
	35 Hq Btry Div Arty	71 Div Ln O to Br A/B
	36 407 A/B QM Co	Corps
	37 307 A/B Med Co	72-73 First Allied A/B
	38 782 A/B Crd	Army
	39 82d A/B Sig Co	74-100 TBC RES
	40 SHAEF	
	41 21 Army Group	
	42-45 XVII Corps	

Page No. 1 of 3 Pages
Copy No. 62 of 100 Copies.
Registry No. 5672.

* TOP SECRET *
* By Authority of *
* CG 82d A/B Div *
* Initials: TBA *
* Date: 11 Sept 44 *

HQ 82D A/B DIV
APO 469, U. S. Army
11 September 1944

Annex 1 (INTELLIGENCE)
To
F. O. 11.

MAPS: 1/25,000 HOLLAND, GSGS 4427 (A.M.S. M831)
1/100,000 HOLLAND, GSGS 4416 and 2541.
1/250,000, HOLLAND, GSGS 4042.

1. SUMMARY OF ENEMY SITUATION. See Annex 1 c, "Enemy Order of Battle", and its sub-annexes. Additional information will be disseminated in separate publications as received.

2. (ESSENTIAL ELEMENTS OF INFORMATION.)

a. What is the quantity, type, and quality of enemy troops in the NIJMEGEN - GRAVE - GROESBEEK Area, especially as regards SS and Panzer troops?

b. How soon and in what force can the enemy make a coordinated attack against this Division? How rapidly and in what strength can he build up his force against this Division with troops from outside of the NIJMEGEN - GRAVE - GROESBEEK Area?

c. What are the types of enemy defences and where are they located, especially those

(1) On high ground South of NIJMEGEN.

(2) Covering approaches to the bridge over the WAAL at NIJMEGEN, over the MAAS - WAAL Canal in Grid Square 6760, and over the MAAS River at GRAVE (6253).

d. What are the number, caliber and location of enemy AA guns that may be used for fire against ground troops in the NIJMEGEN - GRAVE - GROESBEEK Area?

e. How and where has enemy prepared for demolition the bridges over the WAAL at NIJMEGEN, over the MAAS - WAAL Canal in Grid Square 6760, and over the MAAS River at GRAVE (6253)?

3. RECONNAISSANCE.

a. Div Rcn Plat: Plat CO will report to Div CP upon landing.

b. Units will maintain aggressive reconnaissance 24 hours per day within respective zones of action.

c. Assistant Chief of Staff, G-2, will coordinate Division and unit reconnaissance.

d. Information from any aerial reconnaissance will be disseminated as received.

e. See Paragraphs 3 - 4, Memorandum No. 4, "82d Airborne Division SOP, INTELLIGENCE", this Headquarters, dated 24 February 1944.

4. PRISONERS OF WAR AND CAPTURED DOCUMENTS.

a. See Paragraph 5, Memorandum No. 4, "82d Airborne Division SOP, INTELLIGENCE", this Headquarters, dated 24 February 1944.

b. See Sections IV and V, memorandum, this Headquarters, "STANDARD OPERATIONAL ADMINISTRATIVE PROCEDURES", dated 13 April 1944.

5. MAPS AND AERIAL PHOTOGRAPHS.

a. Aerial photographs will be distributed as they become available.

b. Maps will be distributed as they become available.

(1) Map supply is strictly limited, and every means possible will be taken to conserve the available supply.

(2) The least possible number of maps will be carried by seaborne lifts. All other operational maps will be transported by parachute or glider. No operational maps will be left at base camps.

(3) No maps of the UNITED KINGDOM will be taken into the combat area.

c. The 1/25,000 map does not show the new main road from ARNHEM to NIJMEGEN which runs to the East of the old road and the railway; nor does it show the new bridge at ARNHEM (747768).

6. COUNTERINTELLIGENCE.

a. General Security. See Annex 1 d. See also Paragraph 7, Memorandum No. 4, "82d Airborne Division SOP, INTELLIGENCE", dated 24 February 1944.

b. Intelligence Funds: Under direct control of Assistant Chief of Staff, G-2, and will not be sub-allotted prior to commencement of operations. After commencement of operations units may request such funds, assigning reasons.

c. Escape Aids.

(1) A limited number of complete escape purses may be available. They will be issued only upon specific requests from units. Strict accountability will be maintained.

(2) No additional issues of cloth maps, compasses and hacksaws will be made.

d. Accredited correspondents and photographers, bearing proper identification, will be assigned to cover the Division operations. They will be given full liberty of operation but may not interfere with operations. Unit censorship of such correspondents and photographers will not be applied.

e. Censorship. The phrase, "Somewhere in _____" may be used in personal correspondence. Personal combat experiences may be related in private correspondence 14 days after they occur.

7. REPORTS.

a. See Paragraph 2, Memorandum No. 4, "82d Airborne Division SOP, INTELLIGENCE", this Headquarters, dated 24 February 1944, for spot and periodic reports to be made by units. In addition,

(1) Capture of any enemy headquarters of company size or larger will be reported to Assistant Chief of Staff, G-2, by fastest practicable means.

(2) Report of captured stores and payrolls; and Ordnance, Engineer,

Signal, Medical and Chemical equipment will be included in S-2 periodic reports. Spot reports also will be made to Assistant Chief of Staff, G-2, where the nature or volume of such material warrants it. Captured payrolls will be turned in w/o delay to Assistant Chief of Staff, G-2.

(3) Destruction of any tank or other armored vehicle will be reported promptly to Assistant Chief of Staff, G-2, with information as to type of tank and unit or units which participated in the operation.

b. Spot reports will be made initially over the Intelligence "300" net, if operative, until telephonic communication is established. Otherwise, the telephone normally will be employed in preference to radio.

c. Division G-2 summaries will be sent daily to units. Spot reports will be forwarded to units as received by the Assistant Chief of Staff, G-2.

d. At the close of the operation reports will be rendered by all units as required by AR 345-105, Change 3, Paragraph 10; and Paragraph 43, FM 101-5, as pertains to Intelligence.

e. Reports of IPW, CIC and other Intelligence Specialists attached to units will be forwarded to the Assistant Chief of Staff, G-2, through Intelligence channels. Important information will be forwarded as spot reports, and recapitulation will be included in periodic reports.

GAVIN
Commanding

OFFICIAL:

Winton
WINTON
G-2

Inclosures:

- Annex 1 a Background Information.
" 1 a (1) Weather; Sun and Moon Table
" 1 a (2) Notes on NIJMEGEN Area
" 1 b Terrain Study.
" 1 b (1) Communications
" 1 b (2) Town Plan of NIJMEGEN.
" 1 b (3) Bridge Data.
" 1 c Enemy Order of Battle.
" 1 c (1) Overlay: Enemy OB in Combat Zone.
" 1 c (2) Overlay: Enemy Defenses.
" 1 c (3) Sketch: Strongpoint in NIJMEGEN.
" 1 c (4) Sketch: Location of Demolition Charges in Bridge Over WAAL River.
" 1 c (5) Evaluation of Terrain for Airborne Landings.
" 1 d Counterintelligence.

DISTRIBUTION:

Copy No.					
1	CG	18-19	325 Gli Inf	36	407 A/B QM Co
2	Asst CG	20-21	505 Precht Inf	37	307 A/B Med Co
3	C/S	22-23	508 Precht Inf	38	782 A/B Ord
4	G-1	24-25	504 Precht Inf	39	82d A/B Sig Co
5-6	G-2	26-27	Div TSC File	40	SHAEP
7-8	G-3	28	319 Gli FA Bn	41	21 Army Group
9-10	G-4	29	320 Gli FA Bn	42-45	XVII Corps
11	AG	30	376 Precht FA Bn	46	101 A/B Div
12	CWS O	31	456 Precht FA Bn	47-50	Hq A/B Corps
13	Hq Comdt	32	307 A/B Engr Bn		(Br)
14	Provost Marshal	33	80 A/B AA Bn	51-54	2nd Br Army
15-16	CG, Div Arty	34	Hq Co 82d A/B Div	55-56	Div Tran O
17	Div Ord O	35	Hq Btry Div Arty	57-58	Army Ground Forces
				59-60	C&GS Sch-ool
				61-62	Inf Sch
				63	1st Br A/B Div
				64-66	IX TC
				67	50th TC Wing
				68	52d TC Wing
				69	53d TC Wing
				70	Div Air O
				71	Div Ln O to Br A/B Corp
				72-73	First Allied A/B Army
				74-100	TSC RES

Page No. 1 of 2 pages
Copy No. 62 of 100 copies
Registry No. 5672a.

* * * * *
* ~~SECRET~~ *
By Authority of
CG 82d A/B Div
Initials T B K
Date: 11 Sept 44
* * * * *

HQ 82D A/B DIV
APO 469, US ARMY
11 September 1944

ANNEX 1.a.
To
P.O. No. 11

BACKGROUND INFORMATION

1. GENERAL

a. The Netherlands or Holland as they are popularly known is a low-lying country to the northeast of Belgium. There are no natural frontiers, but the frontiers run through open country and are crossed at many points by numerous roads, rivers, streams, canals and railroads. The large rivers, Rhine, Maas and Scheldt, give the country its specific character as their deltas and estuaries comprise a large share of the territory except for the Northern Provinces. To the extreme south the coastline is also broken up into islands - the Zeeland archipelago, formed by the estuaries of the great rivers.

b. Uniform characteristics are not to be found in this area. In general the people are cool-headed and unexcitable but can be driven to violent action by German repression, as shown by the general strike of May 1943. There are two large centers of population in the area.

Nijmegen. 98,000
Arnhem. 94,000

2. DUTCH POLICE

In general the Dutch Police in peacetime divided into two bodies, the State Police, under central government control, and the Municipal Police under control of the burgomasters. The Germans, however, changed the whole system. They imported their own police forces, the Feldgendarmerie (military police), the Grüne Polizei (special duties, i.e., traffic control) and the Sicherheits-polizei (security police including the Gestapo). They also attempted to nationalize the whole Dutch police and thus insure central control through five police districts, and deprive the burgomasters of their authority. This has, however, only partly been carried out and Arnhem and Nijmegen still possess communal police.

3. GOVERNMENT OF HOLLAND

After the amendment of the Constitution in 1848 whereby ministerial responsibility was introduced, governmental procedure followed very largely the lines familiar in Great Britain, that is to say, no projected legislation could go forward to Parliament, and no order, decree, or law could be promulgated in the name of the Sovereign without the signature of a responsible minister or ministers. Holland is divided into eleven provinces each of which has its own legislative and administrative body.

4. LANGUAGE

The language spoken in the Netherlands has developed from a low German dialect. Owing to the early separation of the Netherlands from the Holy Roman Empire, it has shown independent growth. It is spoken throughout the country with the exception of Friesland and Groningen where Frisian is still the colloquial language and is taught in the schools. There are considerable differences between dialects spoken in different parts of the country, so much so that it is, for example, difficult for southerners to understand those from Groningen in the north. The dialects of the eastern districts are to some extent similar to the German dialects on the other side of the border. The Flemish and Brabant dialects spoken on either side of the Dutch-Belgian frontier likewise resemble each other. Dutch is also related to Afrikaans, which is an offshoot of it dating from the 17th century.

5. ATTITUDE OF THE POPULATION

German repression in this country has been severe and the popular resentment was such that in May 1943 a general strike was called. The action was spontaneous and lacking central control was in fact never really "general" but reached sufficient serious proportions for the Germans to institute an emergency system of police courts-martial. Repressive measures were intensified and NSB (National Sozialistisch Bewegung) members associated themselves with Germans to carry them out. The strike, lacking coordination, was largely a failure. Resistance as such suffered a great setback as a result, and there is no form of armed street army to compare with the French Maquis. There is, however, passive resistance, for example in factories and workshops "ca' canny", "work-ing to rule", dilatory repairs and so forth. There is evasion of labor-duty for the Germans though it is impossible to say how many Dutch students, workers, police, doctors and others have been in hiding. It can be stated that in spite of any hard feeling at not having received aid at the time of their uprising, popular sympathy will obviously be pro-Ally rather than pro-German.

GAVIN
Commanding

OFFICIAL

Winston
WINTON
G-2

Distribution
Same as Annex #1.

Page No. 1 of 1 pages
Copy No. 62 100 copies
Registry No. 5672a (1)

* TOP SECRET *
By Authority of
CG 82d A/B Div.
Initials JOK
Date: 11 Sept 44

HQ 82D A/B DIV
APO 469, US ARMY
11 September 1944

ANNEX 1.a (1)
To
F.O. 11

WEATHER; SUN AND MOON TABLES

1. Climatic Factors. Rainfall in HOLLAND in September is frequent but light. It occurs on more than half of the days of the month, but the average total for the month is only about 2.5 inches. The average temperature for the month is about 60° F. Humidity is high - about 80%, and cloudy and foggy weather is especially common. Winds are generally from the southwest, but seldom of great intensity.

2. Sun and Moon Data. For moon is at 171337 Sept., first quarter at 251307 Sept. Times of sun and moon rise and set at ARHELEN (6° E. Long., 52° N. Lat.) are shown in the following table - times stated in double summer time prior to Sept. 17, in ordinary summer time thereafter:

Sept.	Daylight*	Sunrise	Sunset	Dark*	Moonrise	Moonsset
12		0705	1959		0132	1801
13		0706	1956		0229	1838
14	0553	0708	1954	2111	0331	1908
15		0710	1952		0436	1932
16		0711	1949		0541	1954
17	0459	0613	1847	2003	0547	1913
18		0615	1845		0652	1931
19		0616	1842		0758	1949
20	0504	0618	1840	1956	0904	2008
21		0620	1838		1010	2029
22		0621	1835		1118	2053
23	0509	0623	1833	1948	1226	2123
24		0624	1831		1332	2200
25		0626	1828		1436	2248

* "Daylight" and "dark" are equivalent to nautical twilight, morning and evening, or the time at which the sun is 12° below the horizon.

3. Effect on Enemy Operations. No aspect of the climate is so pronounced as to affect ground operations strongly. The cloudiness and frequent rainfall will not be particularly favorable to air operations, however, which will be further limited by the progressive contraction of hours of daylight and the absence of a moon during the middle of the month.

OFFICIAL

G. V. H.
Commanding

Winton
WINTON
G-2

Distribution
Same as Annex #1.

Page No. 1 of 1 Page.
Copy No. 62 of 100 Copies.
Registry No. 5672 a (2)

Annex 1 a (2)
to
FO 11

* TOP SECRET *
* By Authority of *
* CG 82d A/B Div *
* Initials: ZBK *
* Date: 11 Sept 44 *

HQ 82D A/B DIV,
APO 469, U. S. ARMY,
11 September 1944

NOTES ON NIJMEGEN AREA

1. The park (VALKHOF) at the South end of the NIJMEGEN bridge has in it a hill surmounted by a tower, in which a sentry is on constant watch. The park has four MG's sited to fire outward from the corners, and has slit and shelter trenches dug in it.
2. The downtown portion just SW of the highway bridge has been severely damaged by USAAF bombers attempting to destroy the bridge.
3. Gestapo Headquarters is at the Hotel Oranje.
4. One half the RR bridge has been converted for automobile traffic, and a road has been built to the northern end.
5. The predominant Dutch color scheme is red, owing to the red brick used almost exclusively in buildings and roads. Roads are brick on sand foundation with sidings holding the roads together - no binding material is used. The red color scheme is varied by white plaster on important buildings and by (infrequent) asphalt on the very important roads.
6. The local woods have little or no undergrowth.
7. Helig Heland is a religious center built as a replica of the Holy Land. It contains a Roman Catholic religious order, and pilgrimages are made to it. The buildings are white.
8. The area south of NIJMEGEN is a national holiday, health and honeymoon site for HOLLAND. It is dotted with chateaux, sanitoria, hotels and similar edifices.
9. Source for above: Capt. A. D. BESTE BREURTIJE Dutch Army Mission to 82nd A/B Div.

GAVIN
Commanding

OFFICIAL:

Winton
WINTON
G-2

DISTRIBUTION:

As for Annex 1.

* TOP SECRET *
* By Authority of *
* CG 82d A/B Div *
* Initials: 2 BK *
* Date: 11 Sept 44 *

Annex 1 b
To
FO 11

HQ 82D A/B DIV,
APO 459, U. S. ARMY,
11 SEPTEMBER 1944.

TACTICAL STUDY OF THE TERRAIN

1. PURPOSE. This study is made to determine the influence of the terrain in the vicinity NIJMEGEN - GRAVE - GROESBEEK on the line of action open to an enemy defending against an airborne landing of division size.

2. GENERAL TOPOGRAPHY OF AREA.

a. Drainage System: The main waterways in the area are the WAAL River, the MAAS - WAAL Canal, and the MAAS. In addition the area (except for the NIJMEGEN - GROESBEEK ridge) is crisscrossed by drainage ditches around nearly every field.

* Statistics:

(1) WAAL River: Approximately 800 ft wide; depth dependent on seasonal rainfall. Possible present depth: 8 feet. Dyked banks.

(2) MAAS - WAAL Canal: Width 250 ft; depth 12 ft. Steep banks, with 6½ ft embankments.

(3) MAAS River: Width about 400 ft; depth unknown, but probably approximates that of WAAL.

(4) Ditches: 5 to 12 feet wide; 2 to 6 feet deep. Little or no water in ditches at this time of year.

b. Ridge System. The outstanding elevation in the area (and in all HOLLAND) is the NIJMEGEN - GROESBEEK ridge, rising in places to above 90 metres.

c. Routes: See Annex 1 b (1).

d. General Nature of the Terrain: Flat, damp, and intensely cultivated ground of clay consistency. The woods where found are thick; the NIJMEGEN - GROESBEEK ridge is covered by mixed deciduous and coniferous woods and consists of sand and gravel soil. Roads are all embanked, and vehicular movement off of them in the low portions is impossible. Hedges occur with only moderate frequency and are not formidable in either height or width.

3. MILITARY ASPECTS OF THE TERRAIN.

a. Avenues of Approach and Lines of Communication: Dictated entirely by roads for large bodies of troops. NIJMEGEN is the hub for a radiating system of main roads.

b. Obstacles: The waterways named in Paragraph 2 a are formidable natural obstacles. The built-up area centering on NIJMEGEN and the high tension line adjacent to and paralleling the WAAL - MAAS Canal on the east are artificial barriers to A/B operations, as are the numerous drainage ditches. Barbed wire strung across the fields east of NIJMEGEN has been discovered thru photographic examination.

c. Concealment and cover offered by ditches, woods, and buildings vary from fair to good.

d. Observation: Excellent from the dominating NIJMEGEN - GROESBEEK

ridge; obtainable from structural elevations and lone hillocks, elsewhere in the area.

e. Fields of fire from good to excellent for all weapons.

4. CRITICAL TERRAIN FEATURES:

- a. MAAS River / crossings.
- b. WAAL River / crossings.
- c. WAAL - MAAS Canal / crossings.
- d. NIJMEGEN - GROESBEEK Ridge.

5. TACTICAL EFFECT OF THE TERRAIN. The terrain forces an enemy desiring to hold it to heavily organize the NIJMEGEN - GROESBEEK Ridge and the crossings of the three major waterways. The area is in general decidedly unsuitable for airborne landings from the point of view of good landing grounds, but the obviously key communications and ground warn the defender that it is a tempting target. It is very easy for him to cover with fire and obstacles the best obtainable LZ's and DZ's in the area, which are:

- a. Vicinity JONKER BOSCH - BROECKKANT.
- b. Vicinity GROESBEEK - WYLER - BREEDEWIG.
- c. Vicinity NIJERBOSCH - BEUNINGEN - WEURT.

GAVIN
Commanding

OFFICIAL:

Winton
WINTON
G-2

DISTRIBUTION:

Same as Annex 1.

Page 1 of 2 pages
Copy No. 62 of 100 copies
Registry No. 5672b (3)

* TOP SECRET *
By Authority of
CG 82D A/B Div.
Initials 9 BA
Date: 11 Sept 1944

HQ 82D A/B DIV.
APO 469, US ARMY
11 September 1944

ANNEX 1.b.(3)

To -

F.O. 11

BRIDGE DATA

1. NIJMEGEN Road Bridge - (2541/5 - 714633)

5 span steel br. Central span, bowstring arch, 715 ft. Remainder of spans open steel spandrel arch each 280 ft. Overall length 1960 ft. Width of water 1715 ft. Width of road 35 ft. Estimated from air photos minimum safe class 40.

2. NIJMEGEN Pontoon Bridge - (2541/5 - 712633)

Temporary pontoon bridge alongside main road bridge.

3. NIJMEGEN Railway Bridge - (2541/5 - 705633)

10 span steel bridge. 3 elliptical bowstring arches. 2 through type steel girder and 5 deck type steel girder spans. The latter are on the North banks. Overall length is 2100 ft. Width of water is 1390 ft. Width of road is minimum of 10 ft. Bridge not suitable for quick conversion to vehicular traffic.

4. MAAS-VAAL CANAL - (2541/5 - 682636)

Road bridge over lock. Overall length is 50 ft. Width of water is 50 ft. Width of road is 22 ft.

5. MAAS-VAAL CANAL - (2541/5 - 672618)

Road bridge. Overall length is 320 ft. Width of water is 260 ft. Width of road is 32 ft.

6. MAAS-VAAL CANAL - (2541/5 - 671604)

Road and railway bridge. Overall length of road bridge is 200 ft. plus. Overall length of railway bridge is 380 ft. Width of water is 200 ft. Width of both is 44 ft.

7. MAAS-VAAL CANAL - (2541/5 - 675583)

One span reinforced concrete arch. High embanked approaches. Road bridge with overall length of 250 ft. Width of water is 200 ft. Width of road is 18 ft.

8. MAAS-VAAL CANAL - (2541/5 - 693558)

Road bridge. Width of water is 200 ft.

9. MAAS-VAAL CANAL - (2541/5 - 701539)


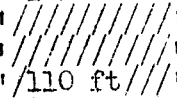

Road bridge over lock. Overall length is 85 ft. Width of water is 55 ft. Width of road is 22 ft.

10. MAAS Railway Bridge - (2541/5 - 713527)

7 span steel lattice girder on masonry piers. 3 spans of 240 ft. and 4 of 104 ft. Overall length is 1140 ft. Width of water is 415 ft. Width of roadbed is 22 ft.

11. MAAS Road Bridge - (2511/5 - 618513)

9 steel bowstring spans, masonry piers and abutments. From E. to W.: 2 spans 150 ft. over land, 1 span 185 ft. over land, 1 span 185 ft. over lock, 1 span 185 ft. and 1 span 150 ft. over river, 3 spans 150 ft. over land. Road surface concrete and approaches embanked. Banks are flat earth, grass covered. Height 3-4 ft. upstream, 6-8 ft. downstream. Overall length is 1785 ft. Width of water is 600 ft. Width of road is 20 ft. plus cycle track. Safe class is 70.

Bank	River MAAS	Island	Lock	Bank
	375 ft.		50 ft.	
		110 ft		

Sketch

OFFICIAL

Winton
WINTON K
G-2

GAVIN
Commanding

Distribution:
As for Annex #1.

The main features of the photos of 9 September are a sizable increase in flak. In the immediate NIJMEGEN area there are approximately 10 light and 33 heavy guns. Dutch sources state that all flak is sited with an alternative ground role and is exercised in this role.

3. The strengths of enemy divisions in the West as at 1 September are estimated by SHAEF as follows:

(a) Panzer and Panzer Grenadiers Divs.

(1)	1 SS	-	4,000 Men
(2)	2 SS	-	3,000 Men
(3)	9 SS	-	3,000 Men
(4)	10 SS	-	2,000 Men
(5)	12 SS	-	1,500 Men
(6)	PZ LEHR	-	1,500 Men
(7)	2 PZ	-	4,000 Men
(8)	9 PZ	-	3,000 Men
(9)	21 PZ	-	1,500 Men
(10)	116 PZ	-	1,500 Men
(11)	17 SS P.G.	-	2,000 Men
(12)	3 P.G.	-	9,000 Men
(13)	15 P.G.	-	9,000 Men
			<u>45,000 Men</u>

(b) Armoured Reinforcements.

The present tank strength is about 250 tanks. The maximum that can be expected in the way of reinforcements is 350, with a possible 15,000 troops, making a total strength in Panzer troops of 600 tanks, and 60,000 men.

(c) Infantry Divs.

	(1)	47 Inf Div	-	9,000 Men
	(2)	48 " "	-	6,000 "
	(3)	49 " "	-	6,000 "
	(4)	64 " "	-	7,000 "
NB	(5)	70 " "	-	7,000 "
	(6)	77 " "	-	200 "
	(7)	84 " "	-	200 "
	(8)	85 " "	-	1,000 "
	(9)	89 " "	-	200 "
	(10)	226 " "	-	6,000 "
	(11)	243 " "	-	300 "
	(12)	245 " "	-	1,000 "
	(13)	271 " "	-	450 "
	(14)	272 " "	-	1,000 "
	(15)	275 " "	-	600 "
	(16)	276 " "	-	100 "
	(17)	277 " "	-	1,200 "
	(18)	326 " "	-	150 "
	(19)	331 " "	-	3,000 "
	(20)	338 " "	-	4,000 "
	(21)	344 " "	-	3,000 "
	(22)	346 " "	-	2,500 "
NB	(23)	347 " "	-	10,000 "
	(24)	348 " "	-	6,000 "
	(25)	352 " "	-	200 "
	(26)	353 " "	-	130 "
	(27)	363 " "	-	800 "
	(28)	708 " "	-	500 "
	(29)	711 " "	-	4,000 "
NB	(30)	712 " "	-	8,000 "
NB	(31)	719 " "	-	8,000 "
	(32)	17 GAF	-	600 "
	(33)	18 GAF	-	4,000 "
	(34)	3 PROHT	-	1,000 "

* * * * *
* ~~TOP SECRET~~ *
* By Authority of *
* CG 82d A/B Div *
* Initials: 72X *
* Date: 11 Sept 44 *
* * * * *

ANNEX 1 C
TO
F.O. 11

HQ 82D A/B DIV,
APO 469, U. S. ARMY
11 September 1944.

ORDER OF BATTLE SUMMARY

1. GENERAL ENEMY SITUATION.

15 Army is at present engaged in evacuating the OSTEND - GHENT area by ferry across the SCHELDT estuary to the Dutch Islands; having left garrisons in BOULOGNE, CALAIS, and DUNKIRK, it is now estimated to be only three divisions strong.

7 and 5 Pz Armies have formed a line on the Albert Canal and thence south to the ARDENNES, and they have even found it possible to counterattack our bridgeheads over the canal, though without lasting success.

There is no doubt that the enemy has made a remarkable recovery within the last few days, at any rate in the 21 Army Group area. Although we hold ANTWERP, his stand on the ALBERT Canal has enabled 25,000 men from 15 Army to escape North via the Dutch Islands. A captured document indicates that the degree of control exercised over the re-grouping and collecting of the apparently scattered remnants of a beaten army were little short of remarkable. Furthermore, the fighting capacity of the new Battle Groups formed from the remnants of battered divisions seems unimpaired.

2. ENEMY SITUATION IN OPERATIONAL AREA.

Of the seven mobile Bns of 20 Mobile Bde, which used to be in the ZWOLLE - ZUTPHEN region to the NE of ARNHEIM, three have been identified in the main battle. A maximum of four bns with some bicycles but probably few heavy weapons might be encountered.

Of the four divisions, 70, 347, 712, and 719 Infantry, which until a week ago had not been in contact with our troops, it now seems probable that both 712 in the ZEEBRUGGE area and the 70 in the ANTWERP area have been involved in the main battle. One regiment of the 347 Div has been contacted in the NAMUR area. Although nothing definite is known about the 719 Div, it is probable that while part of the division may still be on the islands to hinder our use of the port of ANTWERP as long as possible, part of the division may have been moved on to the mainland.

It is reported that one of the broken Panzer divisions has been sent back to the area north of ARNHEIM to rest and refit; this might produce some 50 tanks. We may therefore reckon that the forces from ROTTERDAM to the German frontier might comprise a regt from 719 Div, a regt from 347 Div, remnants of 70 Div, a few mobile bns, some scraped up static troops and one Panzer division, much the worse for wear.

Photographs, together with ground reports from Dutch sources, indicate that the main direction of German movement is NW to SE; not only is the 347 Div down from the North, but it is definitely established that many of the SS Training Units which were near AMSTERDAM are now quartered in the excellent barracks in NIJMEGEN. It is estimated there are 4000 of these SS troops; moreover, troops are also reported in St Causius College and the Marienboom Girl's School (see town plan). There seems little doubt that our operational area will contain a fair quota of Germans, and an estimate of a divisional strength in this area may not be far wide of the mark. There are also troop concentrations at TIEL and MAURIK (4176), the latter having the vehicle sign of a white disk with a green horizontal line.

(35)	5	PROHT	DIV	-	500	Men
(36)	6	PROHT	"	-	4,000	"
(37)	26	SS PG	"	-	3,500	"
(38)	27	SS PG	"	-	3,500	"
(39)	30	SS PG	"	-	8,000	"
(40)	16	TRNG	"	-)		
(41)	165	TRNG	"	-)	Eliminated	
(42)	182	TRNG	"	-)		

130,000 Men

These men have extremely inadequate equipment even in infantry weapons. It is not likely that more than 20,000 men are coming up as replacements, making a total of 150,000 men.

Unidentified divisions may account for further 50,000 men in the area, thus giving a total of 200,000 infantry strength.

(d) GHQ Troops.

These are unlikely to number more than 40,000.

(e) 19 Army.

The estimated strength of 19 Army with 64 Corps is 60,000 field troops, with about 100,000 others still trying to evacuate.

(f) Totals. (Field Army)

	<u>Actual Strength</u>	<u>Maximum Potential Strength</u>
Panzer	45,000	60,000
Infantry	130,000	200,000
GHQ	40,000	40,000
19 Army	60,000	60,000
	<hr/> 275,000 <hr/>	<hr/> 360,000 <hr/>

OFFICIAL:
Winton
WINTON
G-2

GAVIN
Commanding

DISTRIBUTION:

Same as ANNEX 1

Page 1 of 1 page
Copy No. 6 of 100 copies
Registry No. 5672

Annex 1.c.(5)

To
F.O. 11

* * * * *
* TOP SECRET *
By Authority of
CG 82d A/B Div.
Initials EB
Date: 11 Sept. 44
* * * * *

EVALUATION OF TERRAIN FOR AIRBORNE LANDINGS:
NIJMEGEN AREA

HQ 82d A/B Div
APO 469, US ARMY
11 Sept. 1944

AREA #1

The area which extends south of NIJMEGEN to the MAAS RIVER and bordered on the east by the Doldeswald and on the west by the MAAS-WAAL KANAAL is generally suitable for airborne landings as described:

1. Suitable for parachute landings throughout, avoiding the canal on the west and the wood on the east. A major obstacle in the area itself seems to be the High-Tension lines which run North-South through the area.

2. Suitable for glider landings so long as the glider pilot has reasonable visibility in landing. All major obstacles can be avoided by sight. However, a landing in darkness or semi-darkness would probably not reveal the numerous secondary roads and cart-tracks which appear to be generally sunken. Although some of the public roads are tree-lined, the farm roads appear to have little or no vegetation along them. Small, shallow ditches may border them, but it is more probable the sunken roads themselves provide whatever drainage channels are necessary to carry off the rainfall on the high ground to the east. These roads are, on the average, some 150-200 yards apart, and run for the most part east and west. The cultivated parcels of land between them appear generally unobstructed, except for small, shallow (and dry) drainage ditches which cut the larger parcels of land into smaller plots averaging 30-50 yards wide. This makes the effective size of a smooth, unobstructed glider field approximately 40 x 175 yards. However, the scarcity of hedgerows and other outstanding obstacles in line of approach of the glider will enable the craft to touch down on the very edge of the field and use the full length to brake. Although the fields are often furrowed (apparently for drainage, as in English pasture land) the furrows seem to be very shallow and reasonably sloped, unlikely to be any sort of obstacle to a safe landing. (There is one small section of this area which appears to be cut by the typical deep, water-filled ditches. This is found bordering the canal around BROEKHANT.)

AREA #2

This area extends from GROESBEEK N.E. to NYLDER, GROESBEEK E. to HETTSTEEG, and GROESBEEK S.E. to REICHEN WILD.

90 per cent of fields in this area are bounded by secondary roads or cart paths. The average size of fields ranges from 70 to 100 feet wide and 200 feet long. Fields contain drainage ditches varying in width from 5 to 10 feet. Some roads are sunken. These roads are approximately 8 to 10 feet wide.

These areas are all suitable for parachute landings and generally suitable for glider landings provided landings are made by daylight or bright moonlight to enable pilot to discern obstacles. Some fields bounded by hedgerows and some by poplars. Average height of hedgerows 4 to 8 feet. Terrain is rolling, sloping generally E. Extreme E. edge of area is valley bordered by hills E. and S.E.

GAVIN
Commanding

OFFICIAL:

Winton
WINTON K
G-2

Distribution:
As for Annex #1.

Page No. 1 of 6 Pages.
Copy No. 62 of 100 Copies.
Registry No. 5672d.

Annex No. ^{1d.} # to
FO No. 11.

* TOP SECRET *
*By Authority of *
*CG 82d A/B Div *
*Initials: 3 BK *
*Date: 11 Sept 44 *

COUNTERINTELLIGENCE

SECTION I - SECURITY PRIOR TO OPERATION
SECTION II - CIC OPERATIONAL PLAN.

SECTION I

1. SECURITY DURING PLANNING.

a. Current directives of this and higher headquarters concerning security and TOP SECRET CONTROL procedure will be strictly enforced.

b. Planning rooms and materials will be protected by all possible safeguards. Frequent security checks will be made.

c. Personnel engaged in planning will be periodically warned against the dangers of carelessness, particularly outside discussion and the carrying away of Top Secret notes or papers. It will be stressed that any breach of security must be reported immediately.

d. Security lectures will be presented to all personnel; the paramount need for security will be impressed and the following security discipline emphasized: The danger of loose speculation about the target area or target date; outside discussion of any preparations indicating time of movement; description of any special equipment or training and of troop strength; the vulnerability of telephone conversations.

e. All personnel will be clearly warned that security violations constitute serious offenses and will be dealt with accordingly. Any such punishments will be publicized within the command.

f. CIC personnel will check upon the prevalence of loose talk in public places. Telephones will be periodically monitored and personnel made aware that such action is being taken.

g. Any compromise of information relating to the Operation will be immediately reported to the Assistant Chief of Staff, G-2, 82d Airborne Division.

2. SECURITY AFTER RECEIPT OF ALERT ORDERS:

a. All pertinent security measures set out above continue in force.

b. Physical security of headquarters and troop installations will be intensified to deny access to all unidentified or unauthorized persons. Check will be made to insure that guards and MPs are actually scrutinizing all identification credentials.

c. Loitering at entrances to camps and along camp perimeters by military or civilian personnel will be prohibited. Appropriate signs to that effect will be posted. This prohibition will be strictly enforced to insure that there are no conversations at these points between military and civilian personnel and no opportunity for civilians to stand and observe activities within camps. The handling of British personnel outside the camp perimeters must be done tactfully and with due respect to their civil rights to pass along public thoroughfares. Local civilian police authorities should be called upon for assistance in all cases that might involve strained relations. Under no circumstances will Division personnel use force or make arrests of British civilians outside camp perimeters.

- d. The fact that a unit has been alerted will not be communicated to outsiders.
- e. All letters of enlisted men will be subject to 100% and stringent unit censorship.
- f. Personnel will be strictly warned against "farewell parties or calls"; and prohibited from carrying any diaries. Security measures to be enforced during movement will be carefully explained.
- g. All reference to units involved in movement will be by unit serial number and not by unit designation.
- h. Construction and stenciling of crates will be done indoors if possible and with the minimum conspicuousness. The collection and storage of equipment for movement will not be made obvious.
- i. Insofar as possible a vacated headquarters will be manned by a skeleton force to answer telephones and conceal the fact of permanent movement.
- j. On orders from this Headquarters bases will be sealed for short period. The object of these sealings will be to conceal the beginning of the actual briefing period and to practice and test the effectiveness of security provisions. During such periods all of the security provisions for the real sealing will be immediately put into effect.

3. MEASURES DURING MOVEMENT TO DEPARTURE FIELDS, CONCENTRATION OR MARSHALLING AREAS:

- a. Movement may take place prior or subsequent to sealing.
- b. All pertinent security measures set out above continue in force.
- c. Personnel will not be told location of departure airfields, concentration or marshalling areas. If movement is by motor, leading drivers will be instructed immediately prior to departure.
- d. Responsibility for security discipline rests specifically with each unit's commanding officer. An officer or non-commissioned officer will be designated in each truck to insure that troops do not communicate with civilians, that no letters are mailed or handed out for mailing, and that no telephone calls are made.
- e. Halts should be made at thinly populated points; troops will be prevented from wandering about or contacting civilians.

4. SECURITY MEASURES IN SEALED BASES AND SEALED CONCENTRATION OR MARSHALLING AREAS:

- a. All pertinent security measures set out above continue in force.
- b. Sealing dates will be announced by this Headquarters. In any event, briefing of troops will not be commenced until after sealing. Troop briefing will be commenced at as late a date as is consistent with thorough briefing, generally 48 - 24 hours prior to departure for the combat zone. If time factors permit, briefing will be done on departure fields and in marshalling areas.
- c. The following specific measures will be effected:
 - (1) Twenty-four hour perimeter and interior guard to insure against ingress or egress of unauthorized personnel.
 - (2) Ingress and egress will be on official business only. Such business must be kept to an absolute minimum. Outgoing divisional personnel will be specifically selected for their discretion. Incoming non-divisional personnel,

civilian or military, will be accompanied by an armed guard while within the base if there is any doubt as to their identity or fidelity.

(3) Ingress and egress from all camps will be only on presentation of pass, dated and signed by the base commander on or subsequent to the date of sealing. Passes will include a physical description of the holder, the purpose of his visit in or out of the base, the time authorized for him to be in or out of the base. Commanding and staff officers from higher headquarters will be admitted without pass if they carry a Bigot classification card or its equivalent, provided their identity has been established.

(4) Outgoing telephone calls will be restricted to essential official conversations by commissioned officers. Incoming telephone calls of an unofficial nature will not be accepted by the individual called. However, such calls will be answered in a manner as will not disclose the sealing of the base or the imminence of departure of individuals or units. Both incoming and outgoing telephone calls will be monitored.

(5) Personnel sent to hospitals will be strictly admonished regarding security precautions.

(6) Unit commanders will impress the men in their units that there must be no talk, in the proximity of unauthorized personnel regarding the sealing of the camps, including the fact that the camps have been sealed and the troops restricted, and any speculation as to the possible intent of the procedure.

(7) All letters will be 100% unit censored and bagged for forwarding to Special Mail Section, Base Censor 2, APO 887.

(8) Check will be made to determine that each unit has a plan for emergency destruction of documents, including proper incendiary material and designated personnel.

(9) Individually owned cameras will be impounded by unit commanders. These may be returned to owners just prior to takeoff and then be taken into the combat zone. No pictures will be taken prior to arrival in the combat zone.

(10) Attached and service units and individuals, military or civilian, will be subjected to the same restrictions as troops.

5. SECURITY MEASURES AT AND AFTER TIME OF BRIEFING.

- a. Every possible security measure will be intensified.
- b. All pertinent security measures set out above continue in force.
- c. All personnel not enplaning or embarking will be segregated before briefing begins and will be kept segregated to the fullest practicable extent.
- d. Packaged operational maps will be kept under armed guards from time of receipt.
- e. Issue of operational maps to troops will be not sooner than 24 hours immediately prior to briefing and not until sealing has been effected.
- f. Only official telephone calls and telegrams, approved by the Camp Commander, will go out.
- g. Below Division level only the following documents will be taken into the combat zone by parachute or glider:
 - (1) Officer's Identification Card, Form 6 - 1.
 - (2) Officer's Pay Data Card, Form 77.
 - (3) Soldier's Individual Pay Record, Form 28.
 - (4) Immunization Register, Form 81.
 - (5) [REDACTED]

- (5) Unmarked maps.
- (6) Countersigns by specifically designated individuals.
- (7) Essential SOI extracts by specifically designated individuals.
- (8) Glider and parachute loading manifests as directed by this Headquarters.

h. The above prohibitions apply equally at Division level, except that specifically designated staff officers may carry in by parachute or glider certain essential extracts that cannot be memorized, in which case the extracts will be excised, garbled, and rearranged so as to be meaningless except to the owner.

i. Attached and service units and individuals, military or civilian, will be subjected to the same restrictions as troops.

j. Personnel evacuated to hospitals will be admonished and strictly segregated.

6. SPECIAL SECURITY MEASURES AT DEPARTURE AIRFIELDS:

a. All pertinent security measures set out above continue in force.

b. Because of the peculiar problems presented at each field, direct contact and coordination between the Air Force, Airborne and SOS senior commanders and their representatives at each airfield will be necessary.

c. The security of the airfield itself, and of its perimeter in particular and all Air Force personnel, is the responsibility of the senior Air Force officer.

d. The senior C2d Airborne Division unit commander at each field is responsible for the security of all C2d Airborne Division personnel, the bivouac area and facilities allotted to him, and the security of SOS personnel attached to his command.

e. The issue of passes will be the responsibility of the senior Air Force commander at each field. He will provide the necessary perimeter guards. Airborne unit commanders will make application to him for passes required by them or their servicing personnel.

f. A large percentage of Air Force personnel will not be briefed and will not enplane. Their segregation from other Air Force personnel is the responsibility of the senior Air Force Officer. The segregation of airborne troops from them is the responsibility of airborne unit commanders.

g. In the event of damage to aircraft necessitating a landing in the UNITED KINGDOM, the senior officer or enlisted man in the plane or glider is responsible for all security provisions until released by competent authority.

SECTION II

1. REFERENCES: Memorandum No. 4, C2d Airborne Division SOI, "INTELLIGENCE", 4 February 1944.

2. STATUS AND FUNCTION OF CIC: The CIC operates under the direct supervision of the Division Assistant Chief of Staff, G-2, except when attached to a subordinate unit, in which case it operates under the direct supervision of the Unit S-2. A senior CIC officer or non-commissioned officer will initiate all routine CIC activities. He will present to G-2, or S-2, specific detailed recommendations to cover present and anticipated CIC action and employment. These recommendations will be based upon the tactical situation. Because of the limited number of CIC personnel available, counterintelligence missions such as seizures and searches in towns and villages will require the employment of additional personnel. CIC functions in

The combat zone include the following:

- a. Arrest of known and suspected enemy agents, collaborationists, sympathizers, etc.
- b. Search and seizure in buildings, billets, and installations known or suspected to contain documents of intelligence value.
- c. Search and seizure in enemy communication centers for codes, cipher devices, directories, and records.
- d. Seizure and control of enemy and civil electrical communications facilities.
- e. Seizure and impounding civilian mail, telegrams, and associated records and funds, until they are taken over by Civil Affairs or censorship personnel. Such materials will be guarded locally and not evacuated.
- f. Search and seizure of hidden armaments, radios, or other equipment not surrendered or reported in accordance with proclamation.
- g. Seizure of enemy films in motion picture houses and private photographic establishments.
- h. Protection against sabotage of all strategic public and private installations whose continued operation is essential to the Allied Forces.
- i. Enforcement of observance by civil population of all security provisions contained in proclamations and orders issued by Civil Affairs Staff.
- j. Investigation of cases of suspected espionage and sabotage.
- k. Arrangement with Civil Police for strangers in the area to be brought to attention of CIC.
- l. Assistance in enforcement of civil movement control; advice on establishment of civilian pass and identity systems, check on enforcement of such systems by local police. Investigation and recommendation of disposition of pro-Axis element, and hostile political factions of civilian population.
- m. Contact local persons known to be friendly to the Allied cause in order to procure all possible information of value.
- n. Coordination with Provost Marshal and Civil Affairs Officer with respect to security requirements involved in marshalling refugees and other civilians arriving from occupied territory.
- o. Assistance to Civil Affairs Staff in establishment of a reliable civil administration. CIC will arrest civil officials without consulting Civil Affairs only when continued liberty of such officials represents a threat to security.
- p. Investigation of cases involving subversive influences emanating from civilian population and likely to affect Allied forces adversely.

3. CIC TOWN TARGET: NIJMEGEN.

4. When CIC personnel are not attached, unit S-2s will use available intelligence personnel to perform CIC functions.

5. REPORTS.

a. Spot Reports.

(1) Entry into town.

- (2) Capture of known enemy agents and dangerous civilians.
 - (3) Investigations of civilians.
 - (4) Any intelligence of major importance.
- b. Daily and weekly report to Division and Corps G-2s.
 - c. Daily log or diary by Detachment and each sub-detachment.
 - d. Dossier of persons under investigation.

GAVIN
Commanding

OFFICIAL:

Winton
WINTON
G-2

DISTRIBUTION:

Same as Annex 1.

ANNEX NO 2 to FO NO 11

Page No 1 of 2 pages.

Copy No 13 of 100

Copies.

Registry No. 5705A

By Authority of.
CG, 82d A/B Div.
Initials (J/V)
Date: 13 Sept 44.

~~SECRET~~ - BIGOT - MARKET
~~SECRET~~ - PRCHT
OPERATION - MARKET

Date 13 Sept 1944

Hq 82d A/B Div

APO 439, U. S. Army

DZ N
DZ O
DZ T

Serial	Airborne Unit (include designation of serial CO)	RAF USTCC Unit	No of A/C (Chalk)	Nos of Gliders	Take-off Airfield	DZ	A/C and Gliders available for load- ing	Equipment loading completed by	Chutes issued by (BRITISH only)	A/C ready for emplan- ing	Emplan- ing com- pleted	Time of take- off	Time of Drop or Land- ing	P/F Aids and DZ Mark- ings
A-2	82d P/F (504 Prcht Inf)	IX TCC	2 1-2		D Day (only one lift) N. WITHAM	O								Beacon Bureka Violet Smoke Yellow "T"
A-7	505 Prcht Inf	313 Gp	45 1-45		FOLKINGHAM	N								Green Smoke White "T"
A-8	505 Prcht Inf Hq 82d A/B Div	313 Gp 313 Gp	43 46-88 2 89-90		FOLKINGHAM "	N "								
A-9	Hq 82d A/B Div 505 Prcht Inf	316 Gp 316 Gp	7 1-7 38 8-45		COTTESMORE "	N "								
A-10	504 Prcht Inf	316 Gp	45 1-45		COTTESMORE	O								As for "O" above
A-11	504 Prcht Inf	315 Gp	45 1-45		SPANHOE	O								
A-12	504 Prcht Inf	315 Gp	45 1-45		SPANHOE	O								
A-13	307 A/B Engr Bn 82d A/B Div Arty	439 Gp 439 Gp	27 1-27 3 28-30		BALDERTON "	N "								As for "N" above

~~SECRET~~ - BIGOT - MARKET

~~TOP SECRET~~
- BIGOT - MARKET
AIR MOVEMENT TABLE - PRCHT
OPERATION - MARKET

Date 13 Sept 1944
Hq 82d A/E Div
APO 469, U. S. Army

Page No 2 of 2 pages.

Serial	Airborne Unit (include designation of serial CO)	RAF USTCC Unit	No of A/C (Chalk)	Nos of Gliders	Take-off Airfield	DZ	A/C and Gliders available for load- ing	Equipment loading completed by	Chutes issued by (BRITISH only)	A/C ready for emplan- ing	Emplan- ing com- pleted	Time take off	Time of Drop or Land	P/F Aids and LZ Mark- ings
20	325 P/F 508 Prcht Inf	441 Gp 441 Gp	2 1-2 43 3-45		LANGAR "	T "								Red Smoke Cerise "T"
A-21	508 Prcht Inf	441 Gp	45 1-45		LANGAR	T								
A-22	508 Prcht Inf	440 Gp	42 1-42		FULBECK	T								
A-23	376 Prcht FA Bn	440 Gp	48 1-48		FULBECK	N								As for "T" above

NOTE: Times of take-off and drop to be given later.

GAVIN
Obmdg

OFFICIAL:

NORTON
G-3

~~TOP SECRET~~
- BIGOT - MARKET

Annex No. 2 (Revised) to FO No. 11

Page No. 1 of 3 pages

Copy No. 61 of 100

Copies

Registry No. 5509

LZ - N

LZ - T

~~SECRET~~
BICOT - MARKET
AIR MOVEMENT TABLE - GLIDER
OPERATION - MARKET

(TO INCLUDE RESUPPLY BY C-47)

By Authority of
CG, 82d A/B Div
Initials JM
Date: 14 Sept 44

Hq 82d A/B Div,
APO 469, U. S. Army
14 September 1944.

Serial	Airborne Unit	USTCC Unit	No of A/C (Chalk)	Nos of Gliders	Take-off Airfield	LZ	Gliders Available for loading	Equipment loading completed by	Gliders ready for emplaning	Emplaning Completed	Time Take Off	Time of Drop or Landing	Remarks
A-1	Btry A 80th Air Support Party Hq Div Arty Rcn Plat Sig Co Hq, 82d A/B Div	439		22 2 2 6 6 12	BALDERTON	N	<u>D Day</u>					H/0101	
A-2	Comd Veh Pchnt Btry B 80th 307 A/B Engr 307 A/B Med Sig Co Corps Radio	439		6 22 5 16 1	BALDERTON	N	<u>D + 1</u>					X/0017	
A-3	307 A/B Engr Bn 307 A/B Med Co	313		4 36	FOLKINGHAM	N						X/0024	
A-4	319 Glider FA Bn Hq 82d A/B Div	61		31 9	BARKSTON HEATH	T						X/0031	
A-5	319 Glider FA Bn Hq 82d A/B Div 407 A/B QM Co 782 A/B Ord Comd Veh 82d	316		20 8 1 1 1	COTTES NOTE	T						X/0038	

~~SECRET~~ - MARKET

RESTRICTED

Plan - "Resupply by C-47"

LZ - N Page 2 of 3 pages.
LZ - T

~~SECRET~~ - BIGOT - MARKET
AIR MOVEMENT TABLE - GLIDER
OPERATION - MARKET

Date: 14 Sept 1944
Hqs 82d A/B Div
APO 469 U.S. Army

Serial	Airborne Unit	USTCC Unit	No of A/C (Chalk)	Nos of Gliders	Take-off Airfield	DZ or LZ	Gliders available for loading	Equipment loading completed by	Gliders ready for Emplaning	Emplaning Completed	Time take off	Time of Drop or Landing	Remarks
A-6	Hq & Hq Btry 319 G1 FA Bn	440		21 32	FULBECK	T	D + 1 (Cont'd)					X+0045	
A-7	307 A/B Med 82 A/B Sig Co Comd Veh 505	441		15 21 4	LANGAR	N						X+0052	
	Resupply		187			N							
A-8	325 G1 Inf	313		49	FOLKINGHAM	T	D + 2					Z Hour	
A-9	325 G1 Inf	61		40	BARKSTON HEATH	T						Z+0007	
A-10	325 G1 Inf	316		40	COTTESMORE	T						Z+0014	
A-11	325 G1 Inf	440		40	FULBECK	T						Z+0021	
A-12	325 G1 Inf	316		40	LANGAR	T						Z+0028	
A-13	325 G1 Inf	313		49	FOLKINGHAM	T						Z+0035	
	Resupply		142			N							

~~SECRET~~ - BIGOT - MARKET

RESTRICTED

Plan - "Resupply By C-47"

LZ - N

Page No. 3 of 3 pages

BIGOT - MARKET
AIR MOVEMENT TABLE - GLIDER
OPERATION E MARKET

Date 14 Sept 1944
Hqs 82d AAB Div
APO 459, U. S. Army

Serial	Airborne Unit	USTCC Unit	No of A/C (Chalk)	Nos of Gliders	Take-off Airfield	DZ or LZ	Gliders Available for loading	Equipment loading completed by	Gliders ready for Emplaning	Emplaning Completed	Time take off	Time of Drop or Landing	Remarks
A-14	80 A/B AA Bn Comd Veh 508 Rcn Plat	316		40 4 4	COTTES MORE	N	<u>D / 3</u>					Z Hour	
A-15	MP Plat 80 A/B AA Bn Rcn Plat	440		36 8	FULBECK	N						Z / 7	
A-16	307 A/B Engr 80 A/B AA Bn MP Plat	441		36 6 6	LANGAR	N						Z / 14	
	Resupply		<u>167</u>			N							

Note: Serial numbers as shown represent the order of lift within the Division only. Times of take-off and landing based on H, X & Z as follows:

H - 1400 hr
X - 1000 hr
Z - 1000 hr

OFFICIAL:

Norton
NORTON
G-3

GAVIN
COLDG

BIGOT - MARKET

ANNEX NO. 2 (2d Revised) to FO NO. 11

Page No. 1 of 4 Pages.
Copy No. 62 of 100 Copies.

Registry No. 5865

LZ - N
LZ - T

~~SECRET~~
~~██████████~~ - BIGOT - MARKET
AIR MOVEMENT TABLE - GLIDER AND RESUPPLY

(D+1 - Bomber)
(D+2 - C-47)
(D+3 - C-47)

By Authority of.
CG, 82dA/B Div.
Initials MM
Date: 15 Sept 44

Hq 82d A/B Div
APO 439 U.S. Army
15 September 1944

Serial	Airborne Unit	USTCC Unit	No of A/C (Chalk)	Nos of Gliders	Take-off Airfield	LZ	Gliders Available for loading	Equipment loading completed by	Gliders ready for Emplaning	Emplaning Completed	Time of Take Off	Time of Drop or Landing	Remarks
A-1	Btry A 80th Air Support Party Hq Div Arty Rcn Plat Sig Co Hq 82d A/B Div	439		22 2 2 6 6 12	BALDERTON	N	<u>D Day</u>					H+0101	
A-2	Comd Veh Prcht Btry B 30th 307 A/B Engrs 307 A/B Med Sig Co Corps Rad	439		6 22 5 16 1	BALDERTON	N	<u>D + 1</u>					X+0017	
A-3	307 A/B Engrs 307 A/B Med	313		4 36	FOLKINGHAM	N						X+0024	
A-4	319 G1 FA Bn Hq 82d A/B Div	61		31 9	BARKSTON HEATH	T						X+0031	

~~SECRET~~ - BIGOT - MARKET

LZ - N
LZ - T

- BIGOT - MARKET

AIR MOVEMENT TABLE
GLIDER And RESUPPLY
OPERATION - MARKETDate: 15 Sept 1944
Hqs 82d A/B Div
APO 469, U. S. Army

Serial	Airborne Unit	USTCC Unit	No of A/C (Chalk)	Nos of Gliders	Take-off Airfield	DZ or LZ	Gliders available for loading	Equipment loading completed by	Gliders ready for Emplaning	Emplaning Completed	Time Take off	Time of Drop or Landing	Remarks
D / 1 (Contd)													
A-5	319 Gli FA Bn Hq 82d A/B Div 407 A/B QM Co 782d A/B Ord Comd Veh 504	316		20 8 4 4 4	COTTES MORE	T						X/0038	
A-6	Hq & Hq Btry 319 Gli FA Bn	440		8 32	FULBECK	T						X/0045	
A-7	307 A/B Med 82d A/B Sig Co Comd Veh 505	441		15 21 4	LANGAR	N						X/0052	
A-8	320th Gli FA Bn	313		40	FOLKING- HAM	N						X/0059	
A-9	320th Gli FA Bn	461		40	BARNSTON HEATH	T						X/0106	
A-10	320th Gli FA Bn 456th Precht FA Bn	316		19 21	COTTES- MORE	T						X/0113	
A-11	456th Precht FA Bn Hq & Hq Btry	440		27 13	FULBECK	T						X/0120	
A-12	456th Precht FA Bn	441		40	LANGAR	N						X/0127	
Resupply				135 Bombers		N							

- BIGOT - MARKET

~~RESTRICTED~~ - BIGOT - MARKET
AIR MOVEMENT TABLE - GLIDER AND RESUPPLY

Page No. 3 of 4 Pages.

Hq 82d A/B Div
APO 469 U.S. Army
15 September 1944

LZ - N
LZ - T

Serial	Airborne Unit	USTCC Unit	No of A/C (Chalk)	Nos of Gliders	Take-off Airfield	LZ	Gliders Available for Loading	Equipment loading completed by	Gliders ready for Emplaning	Emplaning Completed	Time Take off	Time of Drop or Landing	Remarks
A-13	325 Gl Inf	313		49	FOLKINGHAM	T	<u>D + 2</u>					Z Hour	
A-14	325 Gl Inf	61		40	BARKSDON HEATH	T						Z+0007	
A-15	325 Gl Inf	316		40	COTTESMORE	T						Z+0014	
A-16	325 Gl Inf	440		40	FULBECK	T						Z+0021	
A-17	325 Gl Inf	316		40	LANGAR	T						Z+0028	
A-18	325 Gl Inf	313		49	FOLKINGHAM	T						Z+0035	
	Resupply		142 C-47's			N							
A-19	80 A/B AA Bn Comd Veh 508 Rcn Plat	316		40 4 4	COTTESMORE	T	<u>D + 3</u>					Z Hour	
A-20	MP Plat 80 A/B AA Bn Rcn Plat	440		4 36 8	FULBECK	T						Z+0007	
A-21	307 A/B Engrs 80 A/B AA Bn MP Plat	441		36 6 6	LANGAR	T						Z+0014	
	Resupply		210 C-47's			N							

~~RESTRICTED~~ - BIGOT - MARKET

~~TOP SECRET~~ - SECRET - BIGOT - MARKET

Note: Serial numbers as shown represent the order of lift within the Division only. Times of take-off and landing based on H, X & Z as follows:

H - 1400 hr
X - 1000 hr
Z - 1000 hr

GAVIN
CONDG

OFFICIAL:

NORTON

G-3

~~TOP SECRET~~ - SECRET - BIGOT - MARKET

Page No. 1 of 3 Pages
Copy No. 34 of 100 Copies
Register No. 5705D

.....
By Authority of
CG 82d AB Div.
Initials RTZ
.....

Hq. 82d AB Div.
APO 469. U.S. Army
14 Sept. 1944

ANNEX NO. 4
to
F.O. 11

SIGNAL ORDERS



1. Signal Operation Instructions Index No. 1-203 is in effect with assault edition Index No. 1-1 to be used for the first three days.

2. (a) Communication within the division will be in accordance with present Standard Operating Procedure except as amended by this annex.

(b) RADIO SECURITY: Transmission in the clear will be allowed during the first four hours after dropping. However, no mention of the numerical designation or size of units will be made in the clear.

(c) CODES AND CIPHERS: In addition to those codes prescribed in the SOI the following PLACE-NUMBER code will be used where practicable: Code numbers in addition to general location refers to precise location designated by coordinates.

<u>CODE NO.</u>	<u>PLACE</u>	<u>COORDINATES</u>
1	NIJMEGEN	706621
2	BAD WYLER	764599
3	WYLER	781582
4	ROAD JUNCTION	790548
5	HILL	790524
6	MOOK	720519
7	BRIDGE	7034
8	BRIDGE	692558

<u>CODE NO.</u>	<u>PLACE</u>	<u>COORDINATES</u>
9	BRIDGE	676582
10	BRIDGE	671604
11	BRIDGE	620542
12	HILL 818	735552
13	SANATORUM	730576
14	BERGAN DAL	746592
15	GROESBEEK	751551
16	ARNHEM	7478
17	UDEN	5342

(d) WIRE: When existing open wire is utilized, Infantry and Signal Units will use circuits beginning from top of pole. Artillery units will use lower circuits.

3. Communication between higher and adjacent headquarters:

(a) RADIO: See appendix 1 to annex 4.

(b) The southern elements of the 1st BR AB Div. will have SCR-300 Radio on Channel #33 to make initial contact with northern elements of this division. The 1st BR AB Div. will use the code name DRAGON for this contact.

(c) The 101st AB Div. will use the same SOI as this Division for the first three days.

4. DZ-MARKINGS

DZ * "O" - Violet smoke
Yellow fluorescent "T"

DZ - "T" - Red smoke
Cerise "T"

DZ - "N" - Green smoke
White "T"

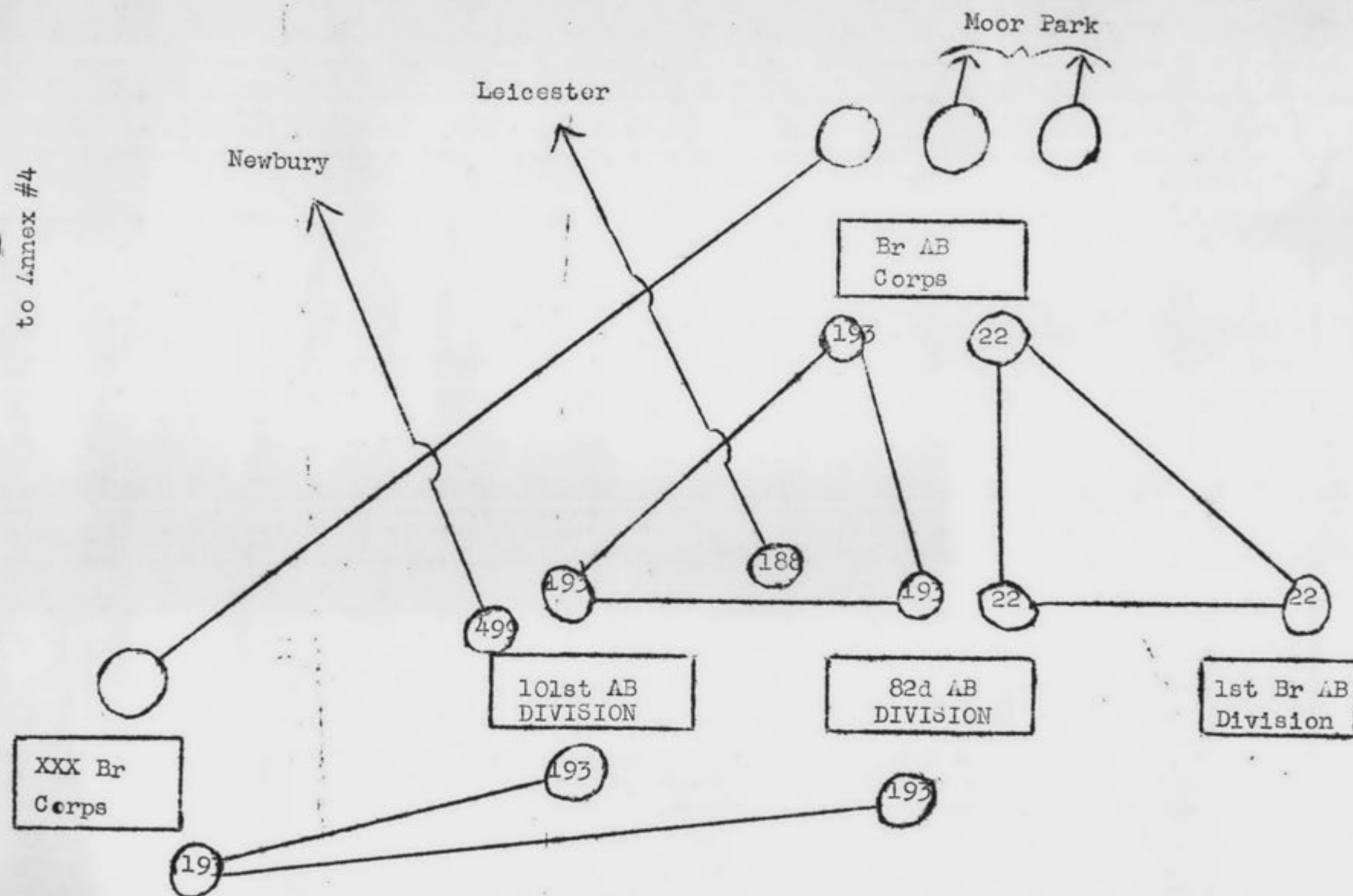
5. Signal Supply Dump location to be announced.

GAVIN

Commanding

OFFICIAL:

Norton
NORTON (u2)
G-3



RESTRICTED

~~SECRET~~ SECRET - BIGOT - MARKET

By authority of:

CG 82d A/B Div

Initials: ~~SECRET~~

Date 13 Sept 44

Hq 82d A/B Div

APO 469 U.S. Army

13 September '44

Page No. 1 of 3 pages
Copy No. 34 of 100 copies.
Registry No 5705 E.

ANNEX NO. 5 (Artillery) ~~SECRET~~

to
FO NO. 111

MAP: HOLLAND 1/25,000 GSGS 4427, Sheets 6 SW, 12 NW.

1. a. Annex No. 1 to FO No. 11.

b. (1) See paragraph 1. b., FO No. 11.

(2) The 82d A/B Div (less dets) lands in daylight by prcht and glider in the area S of NIJMEGEN, seizes, clears, and secures the general area GRAVE - MARIENBOOM - KRANENBURG (exclusive). The 505 Prcht Inf will secure LZ "N" for subsequent glider and resupply lifts, secure GROESBEEK and the key terrain to the W and SW, and mop up the area within its sector of responsibility. The 504 Prcht Inf will secure crossings of MAAS - WAAL Canal (700539 and 692557), secure MAAS River crossing at GRAVE, and mop up the area within its sector of responsibility. The 508 Prcht Inf will secure LZ "T", secure designated key terrain features in area of responsibility, prevent all hostile movement South of line DE PLOEG and BEEK, and mop up the area within its sector of responsibility. The 325 Glider Inf will land on LZ "T" and assemble in Div res in area indicated.

2. The 82d A/B Div Arty lands by prcht and glider in vic of GROESBEEK, in accordance with air movement table, Annex No. 2 to FO No. 11, Hq 82d A/B Div, and supports the atk of the Div.

3. a. Hq and Hq Btry, 82d A/B Div Arty, will land by prcht and glider on D/LZ "N".

(1) The prcht element will proceed to Div Arty Hq, make route rcn and furnish guides at LZ "N" for glider element.

(2) CP - See overlay.

b. 376 Prcht FA Bn will land by prcht on LZ "N".

(1) Initial mission. In direct support of 505 Prcht Inf but prepared to fire in zones of action of 504 Prcht Inf and 508 Prcht Inf in emergency. It will be prepared to mass its fire on GROESBEEK and enemy battery positions at 767560 and 769539. It will support glider landings on D and D + 1 days on LZ "N" and LZ "T", prepared to fire on enemy installations along ridge 7751-8054.

~~SECRET~~ - BIGOT - MARKET

Page No. (2) of 3 pages.

- (2) Mission: After landing of Glider Arty - On orders of Div Arty Comdr, displace toward West and furnish direct support to 504 Prcht Inf being prepared to mass its fire on RJ 704600 and bridges at 672604 and 620542.
- (3) Positions:
 - (a) Initial position area - vic 753538 (see overlay).
 - (b) After displacement - vic 675553 (see overlay).
- c. 319 Glider FA Bn will land by glider on LZ "T".
 - (1) Mission: Direct support 508 Prcht Inf prepared to mass its fire on CR 721598 and CR 744602 and bridge at 672604.
 - (2) Position area: Vic 750563 (see overlay), and prepared to displace to vic 742580.
- d. 320 Glider FA Bn will land by glider on LZ "N".
 - (1) Mission: General support of Div. Furnish direct support to 325 Glider Inf on order of Div Comdr. Be prepared to mass its fire on road (713527-754500), bridges at 713527 700539, 693558, 677583.
 - (2) Position area: Vic 725553 (see overlay).
- e. 456 Prcht FA Bn will land by glider on LZ "T".
 - (1) Mission: Direct support 505 Prcht Inf, prepared to mass its fire on road (713520-754500) and bridge at 713525.
- x.
 - (1) Firing chart: 1/25,000 map.
 - (2) Survey: By Bn.
 - (3) Alternate positions will be selected for each btry.
 - (4) Reserve 40 rds/how (5 rds smoke, 15 rds HE w/M48, 20 rds HE w/M54) for fire on call by Div Arty.
 - (5) Smoke will not be fired except as aid to adjustment unless authorized by Div Arty Comdr.
 - (6) No restrictions on time for opening fire.
 - (7) Fire will be restricted to prescribed zone of action (supported unit) unless cleared through Div Arty; except that emergency missions on observed targets may be fired until wire communication to Div Arty is first established.
 - (8) 319, 320, and 456 will send rcn parties, landing at LZ "N" to select positions, routes and OPs and furnish guides for respective bns on arrival (See Air Movement Table).
 - (9) Make ground rcn for best routes to initial position area and for displacement.
 - (10) Bns will use concentration numbers from blocks assigned as follows: 319 (101-199); 320 (201-299); 376 (301-399); 456 (401-499); Div Arty (1-99).
 - (11) S-3 reports to be submitted in duplicate daily, as of 1800, to reach Div Arty Hq by 1930.

~~SECRET~~ - BIGOT - MARKET

Page No. 13 of 13 pages.

4. a. Ammunition: Units will carry additional arty am in seaborne vehicles as space permits.
- b. Reports: All administrative reports required by Hq 82d A/B Div will be forwarded through this Hq.
- c. For further details, see Adm O No. 1, Hq 82d A/B Div,
5. a. Current SOI.
- b. See overlay. Arty Bn CP locations to be reported to Div Arty as soon as selected.

GAVIN
Comdg

OFFICIAL:

~~Norton~~
NORTON
G-3

DIST:

NO. NO.

- | | |
|----------------------|-----------------------------|
| 1 CG | 36 407 A/B QM Co |
| 2 Asst CG | 37 307 A/B Med Co |
| 3 C/S | 38 782 A/B Ord Co |
| 4 G-1 | 39 82 A/B Sig Co |
| 5-6 G-2 | 40 SHAEF |
| 7-8 G-3 | 41 21 Army Group |
| 9-10 G-4 | 42-45 XVIII Corps |
| 11 AG | 46 101 A/B Div |
| 12 CWO | 47-50 Hq A/B Corps (Br) |
| 13 Hq Comdt | 51-54 2d Br Army |
| 14 PM | 55-56 Div Trans O |
| 15-16 CO, Div Arty | 57-58 Army Ground Forces |
| 17 Div Ord O | 59-60 C & GS Sch |
| 18-19 325 Gli Inf | 61-62 Inf Sch |
| 20-21 505 Prcht Inf | 63 1st Br A/B Div |
| 22-23 508 Prcht Inf | 64-66 IX TCC |
| 24-25 504 Prcht Inf | 67 50th TC Wing |
| 26-27 Div TSC File | 68 52d TC Wing |
| 28 319 G1 FA Bn | 69 53d TC Wing |
| 29 320 G1 FA Bn | 70 Div Air O |
| 30 376 Prcht FA Bn | 71 Div Ln O to Br A/B Corps |
| 31 456 Prcht FA Bn | 72-73 First Allied A/B Army |
| 32 307 A/B Engr Bn | 74-100 TSC Res |
| 33 80 A/B AA Bn | |
| 34 Hq Co 82d A/B Div | |
| 35 Hq Btry Div Arty | |

~~SECRET~~ - BIGOT - MARKET

(2) The division Engineer will draw and allocate electric and non-electric blasting caps in sufficient quantity for first day of operation.

(3) For Air-supply see Annex No. 1.

e. Water.

(1) All canteens will be filled.

(2) All glider units will carry 1 five-gallon container of water per glider.

(3) All water on objective will be considered non-potable until treated.

f. Individual Clothing and Equipment.

(1) See Memorandum with above subject, this Headquarters, dated 15 August 1944.

g. Additional Supplies.

(1) Each unit will carry on vehicles (Seaborne) the following as organizational equipment.

Soap issue	1/5 lb per man
Toilet paper	
Brushes, scrubbing	1 per 50 men
Matches	1 box per 10 men
Calcium Hypochlorite	10 amp per 10 men

(2) Each unit will carry on vehicles their ranges complete.

h. Deleted

i. Supply Discipline.

(1) Full precaution must be taken to insure that clothing, equipment, and supplies are not discarded or wasted. This should be brought home more forcefully at this time than it has in the past due to the particular type of mission which we are undertaking. Loss of property, negligence, or wanton or wilful destruction will be the subject of disciplinary action.

[REDACTED] BIGOT MARKET

HEADQUARTERS 82D AIRBORNE DIVISION
APO 469, U. S. Army
11 Sept. 1944

By Authority of:
CG, 82d A/B Div.
Inits: AWM
Date: 11 Sept 44

Reg. No. 5698

ADM O NO. 1 to
ACCOMPANY FO NO. 11

Copy No. 36 of 82 copies.

Maps: Holland, GSGS, 4427 1:25,000, Sheet #6 S.W.

1. SUPPLY.

a. Rations.

- (1) All airborne personnel will carry on the person one (1) "K" ration and two (2) "D" rations.
- (2) All seaborne personnel will carry two (2) "K" rations and two (2) "D" rations.
- (3) Naval craft will provide rations for all seaborne personnel from time of embarkation until time of debarkation. Upon debarkation seaborne echelon commander will contact Hq, 21 ARMY GROUP for instructions.
- (4) For air re-supply see Annex No. 1.

b. Special Individual Items.

- (1) A gratuitous issue of one (1) week Post Exchange supplies will be carried on vehicles on seaborne lift for all troops.
- (2) Each individual will carry one (1) bottle of halazone tablets. Heat units as directed by Unit Commander.
- (3) Each individual will be permitted to carry two (2) prophylactic devices, mechanical..
- (4) For other individual equipment see Memorandum, this Headquarters, subject "Uniform and Individual Equipment for Future Operations", dated 15 Aug 1944.

c. Gasoline and Oil.

- (1) All vehicles will embark or emplane with gasoline tanks filled.
- (2) Each vehicle will carry five (5) quarts of engine oil of proper grade and filled grease guns.
- (3) Each motor vehicle (except motorcycles) will carry the following quantities of gasoline in five gallon cans:

Trucks, $\frac{1}{4}$ -ton, 4 x 4	2 cans
Trucks, $\frac{3}{4}$ -ton, 4 x 4	5 cans
Trucks, $2\frac{1}{2}$ -ton, 6 x 6	10 cans

- (4) For Air Re-supply see Annex No. 1.

d. Ammunition.

- (1) Basic Load of Ammunition will accompany all troops: Reference, Memorandum, this Headquarters, subject "Basic Load of Ammunition", dated 10 April 1944.

ADM O NO 1 to
ACCOMPANY FO NO. 11

[REDACTED] BIGOT MARKET

Page 1 of 7 pages.

2. Evacuation.

a. Medical Supply.

(1) All units will carry special supplies, including blood plasma for 3 days operation.

(2) For additional supplies see Section XI, "Standard Operational Administrative Procedures", Hq 82d A/B Div, dated 13 April 1944.

b. Casualties.

(1) Collecting detachments are attached to each combat team and will land with supported combat team. Collecting detachment to operate under Combat Team Surgeon in establishing collecting point. Collecting detachment reverts to company control on establishment of clearing station.

(2) Clearing Station established in vicinity of (See Annex No 2) with all identifying markers fully displayed to aerial observation. Location will minimize ground observation as far as terrain permits. Casualties will be evacuated from collecting points and treated and held for evacuation.

(3) Field Hospital (Platoon) will be established in vicinity of Clearing Station and will supplement treatment and holding of casualties.

(4) If air transport is available it will be utilized to maximum for evacuation of casualties.

(5) After ground contact, evacuation will be made through British Medical channels. Detail plans to be made with contacting unit on the ground.

c. Disease Control.

(1) Due to lowered sanitary standards in the target area, troops will not drink water from local sources until after chlorination by Engineers or by use of halazone tablets. Dairy products, especially milk, will not be obtained from local sources. All locally obtained food will be thoroughly cooked before being consumed.

(2) Venereal disease is markedly increased in the area. Prophylactic devices and chemical prophylaxis will be available.

(3) Typhus fever is transmitted by the body louse. Troops will avoid local habitations and especially billets of other troops insofar as is practicable. High standards of personal hygiene is the best safeguard against louse infestations. Prostitutes are quite likely sources for louse infestations.

(4) All personnel will be given a physical inspection within 24 hours of departure from marshalling areas.

d. Burials.

(1) Initially by units. A Division Cemetery will be established by Division GRSO at the earliest practicable date: Units will be notified.

(2) Unit, company, or battery commanders will report to Division GRSO, through channels, the pin point location of all burials.

(3) For details see Section VII and VIII "Standard Operational Administrative Procedures", this Headquarters 13 April 1944.

e. Disposition of personal effects of deceased persons.

(1) Every precaution must be taken to secure and protect the personal effects of deceased persons. It is the responsibility of officers in charge of battlefied burials to insure that all personal effects of deceased persons are securely placed in a "Personal Effects Bag" and that the name, rank, and serial number followed by the word "deceased" are clearly marked on the bag. After making sure that all the bags containing personal effects have been properly marked, they will be forwarded by the officer in charge of the burial party to Division Headquarters. Personal effects of the deceased which are found at rest stations, bivouacs, and home station will be disposed of by the commanding officer of the station. Prompt disposal of effects will be the rule..

f. Salvage and captured material.

(1) All captured and salvage material will be evacuated through proper Division Supply Service. Captured Material Reports will be rendered daily by the most expeditious means available, in duplicate, one copy to the A C of S, G-4, and one copy to the A C of S, G-2.

(2) Captured and salvage material which cannot be moved will be reported to appropriate Division Supply Service giving type and quantity of material and exact location.

(3) Captured gasoline will not be used except in captured vehicles until tested and authorized by Army Quartermaster Petroleum Testing Laboratory.

(4) Captured material is not to be stripped of identification marks or equipment or documents to be taken by souvenir hunters or for use on other equipment until clearance is given by the proper headquarters.

(5) Captured food will be used to maximum to feed refugees and prisoners.

(6) Captured medical supplies will be utilized for treatment of enemy wounded or ill.

g. Prisoners of War.

(1) Evacuated to PW enclosure. Location to be announced.

(2) Prisoners of War will be handled as directed in Sections IV and V "Standard Operational Administrative Procedures", Hq 82d A/B Div, dated 13 April 1944.

h. Refugees.

(1) Unit commanders will restrict uncontrolled movement of refugees within their areas of responsibility and concentrate them in locations affording greatest security, reporting number and location to this Headquarters at earliest opportunity.

(2) Division Refugee Routes and Control Points will be announced on establishment of Division CP.

(3) Positive control over refugees will be maintained at all times to prevent infiltration of disguised enemy military personnel and subversive civilians..

3. Traffic.

a. General..

(1) All vehicles will drive on right side of the road.

b. Restriction.

(1) Only blackout marker lamps will be used until otherwise specified.

~~TOP SECRET~~ BIGOT MARKET

(2). Service tail and service stop lights will not be used.

e. Control

(1) The Division Provost Marshal will control traffic at all critical road junctions.

(2) Units will prepare and have immediately available CP, DP, direction markers, and other necessary signs. See Operations Memorandum No. 15, HQ FUSA, dated 15 April 1944 and Circular No. 26, HQ ETOUSA, dated 12 Mar 1944.

(3) The Division Engineer will be responsible for mine clearance and marking, and for essential reconnaissance and maintenance of roads and bridges.

4. PERSONNEL.

a. Stragglers.

(1) Stragglers will be returned to units as soon as practicable through Military Police installations at traffic control points. Unit commanders will plan to prevent straggling and provide collection points initially.

(2) Straggler lines and Collecting Points will be announced on establishment of the Division CP.

(3) The Division Provost Marshal will be responsible for the processing of all stragglers from the 82d Airborne Division and other units to effect their return to respective organization.

b. Casuals.

(1) The Division Provost Marshal will effect the collection of casualties reported for return to duty from medical installations or replacement depots and process them through Division straggler channels.

c. Mail.

(1) Collection and delivery will be suspended, effective D minus 2.

(2) For details on mail service see Section VI, "Standard Operational Administrative Procedures", dated 13 April 1944.

d. Reports on Personnel. The following reports will be furnished in accord with Sections I, XIII, XIV, as amended, of "Standard Operational Administrative Procedures", dated 13 April 1944, unless otherwise indicated below:

(1) G-1 Weekly Periodic Report..

(2) G-1 Daily Summary, as of 2359 hours daily, to reach this Headquarters by 1000 following morning.

(3) "Daily Estimated Loss Report" will be made by telephone or runner to reach this Headquarters by midnight daily. Estimated losses to 2359 will be anticipated to permit delivery of report by 2300 hours of day reported. Reporting code is as follows:

JD - Date of Report
MO - KIA and DOW and DOI
BL - WIA and IIA evacuated
AC - Captured
BI - Missing in Action
EY - Non-Battle Sick and Injured Evacuated
PX - Prisoners captured

ADM O NO. 1 TO
ACCOMPANY FO NO. 11

~~TOP SECRET~~ BIGOT MARKET

Page 5 of 7 pages.

RE - Effective Strength officers and enlisted men
(Regiments will break this down as follows:

- (a) RED ----- 1st Battalion
- (b) WHITE ----- 2nd Battalion
- (c) BLUE ----- 3rd Battalion
- (d) GREEN ----- All others

UN - Code word for reporting unit

(4) Morning Reports

(5) Casualty Reports

(6) Officer Casualties: Field Grade Officers will be reported by fastest means. All officer losses will be reported by name and rank and loss category on back of G-1 Daily Summary.

e. Replacements. None in combat area.

f. Surplus Baggage and Effects. Will be stored in Present Area as directed by Unit Rear Echelon Commanders. This includes all individual effects except those listed in Division Memorandum: "Uniform and Individual Equipment", dated 15 August 1944.

5. Miscellaneous.

a. Reports.

(1) Captured materiel - see Annex No. 6.

(2) G-4 Periodic report - see Annex No. 6.

(3) Sea Echelon - see Annex No. 7.

b. Rear Echelon of Headquarters: Base Headquarters will be designated "Base Headquarters, 82d Airborne Division, (UK)".

c. Administrative Matters: The subjects listed below are covered in S.O.A.P., this Headquarters 13 April 1944.

(1) Awards, Decorations, and citations.

(2) Officer promotions (Battlefield and Regular)

(3) Appointments, Battlefield.

(4) Demotion and Reclassification of officers.

d. Red Cross Supplies.

(1) Additional comfort items such as cigarettes, shaving equipment, candy, etc, will be carried with seaborne lift. These items will be loaded in 407th A/B QM Co. trucks.

e. Use of Geneva Red Cross.

(1) Only medical personnel and Chaplains will display the Geneva Red Cross.

f. Unit commanders will be responsible that all instructions in ETO-POM-SSV, Headquarters, ETOUSA, 10 January 1944, are complied with for all seaborne personnel and equipment.

GAVIN
Commanding

OFFICIAL: *main*
MARIN
G-4

ADM NO 1 TO
ACCOMPANY FO NO. 11

~~TOP SECRET~~ BIGOT MARKET

Annex No. 1 - Re-supply Plan
 Annex No. 2 - Re-supply DZ
 Annex No. 3 - Procurement Policy
 Annex No. 4 - Funds acquired on Continent
 Annex No. 5 - Ordnance Annex
 Annex No. 6 - G-4 Periodic Report
 Annex No. 7 - Seaborne Echelon

DISTRIBUTION:

1	CG	1	34	307 Engr Bn	1
2	Asst CG	1	35	80th AA Bn	1
3	C/S	1	36	Hq Co 82d A/B Div	1
4	G-1	1	37	Hq Btry Div Arty	1
5-6	G-2	2	38	407 QM Co	1
7-8	G-3	2	39	307 Med Co	1
9-10	G-4	2	40	782 Ord Co	1
11	AG	1	41	82d Sig Co	1
12	CWS O	1	42	SHAFF	1
13	Hq Comdt	1	43	21 ARMY GROUP	1
14	Provost Marshal	1	44-47	XVIII CORPS	4
15-16	CG, Div Arty	2	48	101 A/B Div	1
17	Div Ord O	1	49-52	Hq A/B Corps (Br)	4
18-19	325 Gln Inf	2	53-54	Div Trans O	2
20-21	505 Precht Inf	2	55-56	Army Ground Forces	2
22-23	508 Precht Inf	2	57-58	C & GS School	2
24-25	504 Precht Inf	2	59-60	Inf School	2
26-29	Div TSC File	4	61	IX TCC	1
30	319 FA Bn	1	62	50th TC Wing	1
31	320 FA Bn	1	63	52d TC Wing	1
32	376 FA Bn	1	64	53rd TC Wing	1
33	456 FA Bn	1	65-68	2d British Army	4
			69	1st British A/B Div	1
			70-82	Div TSC Reserve	13
				Total	82

ADM O NO. 1 TO
 ACCOMPANY FO NO. 11

~~TOP SECRET~~ BIGOT MARKET

HEADQUARTERS 82D AIRBORNE DIVISION
APO 469, U. S. Army
13 September 1944

By Authority of
CG, 82d A/B Div
Inits: (C) (D) (E)
Date: 13 Sep 44

Reg. No. 5739

Copy No. 6 of 82 copies

AMENDMENT NO. 1 TO ADM O NO. 1
TO TO NO. 11.

1. The following amendment to Adm O No. 1 is announced. Paragraph 1 h. to read as follows:

h. Chemical Warfare Service.

(1) Troops will be equipped with and carry the lightweight gas mask. These masks will be thoroughly checked for serviceability and tested in gas chamber prior to departure.

(2) Each mask will include in carrier the following:

(a) Protective Cover	1
(b) Eyeshields	2
(c) Anti-dim Set	1
(d) Sleeve gas detectors	2
(e) Eye ointment BAL	1
(f) Ointment protective	1
(g) Pocket Reference Card	1

(3) Vesicant, detector kits will be carried by gas personnel.

(4) Helmets of gas personnel will be painted with LVD paint.

(5) All apparatus, decontaminating, 1½ quart, M2, will be filled.

(6) One (1) vesicant crayon detector will be carried by each unit gas officer and gas NCO.

(7) Gas Officers will report any gas attacks to the Division Chemical Warfare Office on AGO Form 890 by most expeditious means. Two (2) copies of AGO Form 890 will be carried by each gas officer and NCO.

(8) Incendiaries may be used to destroy abandoned enemy or our own equipment when the unit commander believes that capture by the enemy is imminent. Destruction will conform to existing regulations.

(9) For further details see Division SOP for Chemical Warfare and Section XII, "Standard Operational Administrative Procedures", Hq 82d A/B Division, dated 13 April 1944.

GAVIN
Commanding

OFFICIAL: *Gavin*
MARIN,
G-4

DISTRIBUTION:
Same as Adm O No. 1

BIGOT MARKET

HEADQUARTERS 82D AIRBORNE DIVISION
U. S. Army
11 Sept. 1944

By authority of .
CG, 82d A/B Div .
Inits asym .
Date: 11 Sept 44.
.....

Reg. No. 5698A.

ANNEX NO. 1 TO
ACCOMPANY ADM O NO. 1

Copy No. 36 of 82 Copies

AIR RESUPPLY PLAN

1. Initial re-supply of all elements of the Division will be by air, on an automatic basis until ground elements join with airborne elements. Communication will be direct with XVIII CORPS.

a. IX TCC will provide aircraft for the delivery. Bombers may also be used.

b. The 490th QM Depot Company will package all supplies, load them onto the aircraft and be responsible for release of bundles over the DZ.

c. Supplies to be provided are as follows:

Class I	QM (Rations "K")	17.8 tons daily
Class II	Medical	2.0 tons daily
	Signal	2.0 tons daily
Class III	QM (POL)	5.0 tons daily
Class V	Ordnance (Ammunition)	203.0 tons daily
	Engineer (Mines)	20.0 tons daily

d. Each class of supply packed in aerial delivery containers will be dropped with colored canopies as follows:

CANOPIES

Blue
Green
Red or Yellow
White

CLASS OF SUPPLY

Class I
Class III
Class V
Medical and Signal

e. Each bundle will be marked with white paint to indicate the exact contents of the containers. Sample identifications are given below:

SUPPLY

CANOPY

BUNDLE MARKING

Type "K" Rations	Blue	White "K"
Gasoline	Green	White "G"
Shells	Red or Yellow	White "75" etc.
S.A. Ammunition	Red or Yellow	White "30" etc.
Mines	Red or Yellow	White "M"
Medical (assorted)	White	White Cross
Signal (assorted)	White	White "SI"
Ordnance (Spare parts)	Red or Yellow	White "ORD"

f. Use of gliders and/or transport planes for re-supply will be made if possible. If used, chalk marks on each side will indicate class of supply and quantity.

2. Marking of Drop Zone.

a. The standard marking for Drop Zone will be in accordance with SHAEF SOP, Amendment No. 1 to Operation Memorandum No. 12, STANDARD OPERATING PROCEDURE FOR AIRBORNE AND TROOP CARRIER UNITS, Appendix B and C, 8 June 1944. The Commanding Officer 325th Glider Infantry will be responsible for the marking of the D.Z. under direction of the Assistant Chief of Staff, G-4.

ANNEX NO 1 TO
ACCOMPANY ADM O NO 1

BIGOT MARKET

Page 1 of 2 pages.

3. Procedure in collection and distribution of supplies.

a. Each infantry Regiment and the Division Field Artillery will furnish twenty-five (25) enlisted men and ammunition officer; the 80th A/B AA Bn and 307th A/B Engr Bn will furnish ten (10) enlisted men and one sergeant each to the Assistant Chief of Staff G-4 at point to be announced daily until ground units contact. An officer designated by A C of S, G-4 will supervise the collection and stacking of bundles.

b. The supplies will be stacked by class and camouflaged. Number of stacks will be held to a minimum. Equipment Canopies will be gathered, and camouflaged or covered with camouflaged parachutes immediately upon recovery.

c. Units locating isolated bundles not usable by them will report location and class of supply to A C of S, G-4.

d. Division Ammunition Officer (DAO) will be located on the Re-supply DZ. Unit supply officers will send ammunition hauling details to DAO to secure ammunition.

e. Quartermaster supplies will be drawn through Division Quartermaster Officer.

f. Medical and Signal Supply Officers will be responsible for location and distribution of appropriate supplies.

GAVIN
Commanding

OFFICIAL: *Marin*
MARIN, G-4

DISTRIBUTION:

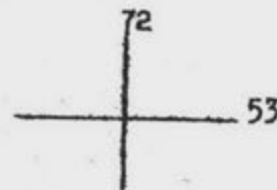
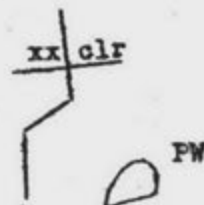
Same as Adm O No. 1

HEADQUARTERS 82D AIRBORNE DIVISION

AFD 469, U. S. Army

11 Sept 1944

Reg. No. 5718

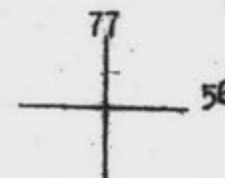


DISTRIBUTION: Same as Adm O No. 1

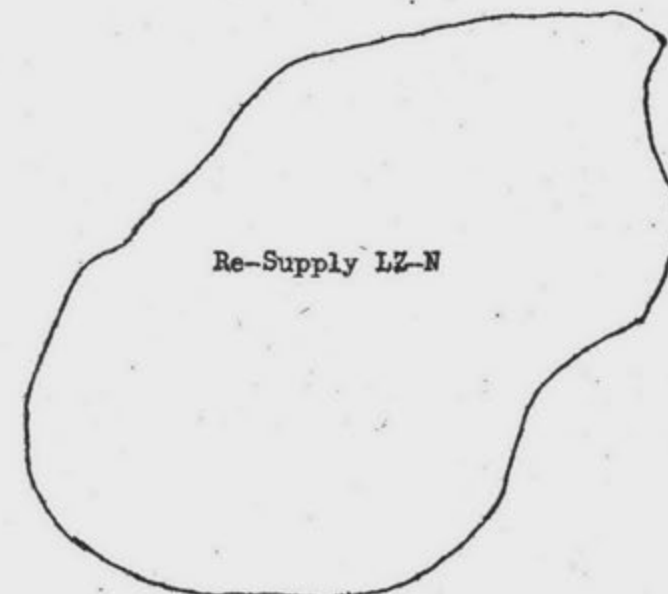
OFFICIAL:

Main
MARIN, G-4

BIGOT MARKET



By Authority of
CG, 82d A/B Div
Inits: *(C) (M)*
Date: 11 Sep 44



Re-Supply LZ-N

Copy No. 36 of 82 copies

Amendment, No. 1 to Annex No. 2 to

Adm O No. 1 to FO No. 11

Maps: HOLLAND, GSGS, 4427, 1:25,000

Sheet No. 6 SW

GAVIN
Commanding

~~XXXXXXXXXX~~ BIGOT MARKET

~~TOP SECRET~~ BIGOT MARKET

HEADQUARTERS 82D AIRBORNE DIVISION

APO 469, U. S. Army

11 Sept 1944

Reg. No. 5698 B

xx clr

77

56

By Authority of .
CG, 82d A/B Div .
Inits: WJ .
Date: 11 Sept 44 .

Re-Supply LZ-N

72

53

DISTRIBUTION: Same as Adm O No. 1

OFFICIAL: *main*

MARIN, G-4

Copy No. 36 of 82 copies.

Annex No. 2 to Adm O No. 1 to FO O No. 11

Map: HOLLAND, GSGS, 4427, 1:25,000,

Sheet No. -6 SW

GAVIN

Commanding

~~TOP SECRET~~ BIGOT MARKET

HEADQUARTERS 82D AIRBORNE DIVISION
APO 469 U. S. Army
11 Sept 1944

By Authority of
CG. 82d A/3 Div
Initials: [Signature]
Date: 11 Sept 44.

Reg. No. 56980

ANNEX NO. 3 TO
ACCOMPANY ADM O NO. 1

Copy No. 36 of 82 Copies.

PROCUREMENT POLICIES AND PROCEDURES

1. POLICY.

a. All procurement of supplies, equipment, facilities, and services by agents and agencies of the U. S. in occupied and liberated territories will be in accordance with ETO Procurement Regulations, dated 1 April 1944. Each P & C Officer appointed by this Headquarters has been furnished with a copy of above regulations.

2. PURCHASES.

a. Price lists will be furnished P and C officers as soon as they become available, and prices established by such lists will be strictly adhered to except in case of immediate emergency.

b. Good judgment and common sense will govern prices paid until a definite value is set by higher Headquarters.

3. REQUISITIONS.

a. Requisitions for supplies and/or services will be made only upon the authority of the Commanding General.

(1) Requisition forms (ETOGPA NO. 6) and instructions for their use have been furnished P & C officers by this Headquarters.

(2) Where possible, requisitioned supplies and/or services will be obtained by requisitioning on local officials, through Civil Affairs Officers.

(3) Complete records of requisitioned items will be maintained.

b. See ETO Procurement Regulations for definitions of Public and Private Property, also for what can be requisitioned.

4. FORMS.

a. The following three forms will be used by P & C officers.

(1) Local Procurement Voucher (FD ETO No. 1) for use in evidencing payment for cash or credit purchases and rental.

(a) Triplicate copy retained by P & C officer

(b) Original and duplicate copy turned in to Division Finance Officer.

(2) Requisition Form (CPA ETO No. 6) for use in evidencing a requisition.

(a) Original forwarded to G-4, This Headquarters.

(b) Duplicate given to owner of property.

(c) Triplicate copy retained by P & C Officer.

ANNEX NO. 3 TO
ACCOMPANY ADM O NO. 1

SECRET

RESTRICTED

~~RESTRICTED~~

(3) Procurement Action Report (CPA ETO No. 7) will be made as of the end of each calendar month by all P & C officers effecting purchases, rentals, requisitions or seizures during the month.

(a) Original and duplicate forwarded to G-4, this Headquarters.

(b) Triplicate copy retained by P and C officer.

5. All unused forms will be retained by P and C officer, and turned in to G-4, this Headquarters, upon completion of operation.

GAVIN
Commanding

OFFICIAL: *Marin*
MARIN, G-4

DISTRIBUTION:
Same as Adm O No. 1

HEADQUARTERS 82D AIRBORNE DIVISION
APO 469, U. S. Army
11 Sept 1944

By Authority of
CG, 82d A/B Div
Inits WCM
Date: 11 Sept 44.

Reg. No. 56980

ANNEX NO. 4 TO
ACCOMPANY ADM O NO. 1

Copy No. 36 of 82 Copies.

FUNDS ACQUIRED ON THE CONTINENT

The following extracts from sources indicated are quoted for information and compliance of all personnel.

Funds of Prisoners of War -

All Commanders are responsible that treatment and care of prisoners of war conforms to all provisions of FM 27-10, including provisions of Geneva Convention of 27 July 1929, and interpretations thereof which may be issued by higher headquarters. (Par. 5 Sec. V Standard Operational Administrative Procedures, 82 A/B Div.)

Prisoners will be allowed to retain.....personal property such as valuables and personal effects (including.....money.) Strict adherence to provisions of Geneva Convention on the taking of property from prisoners is enjoined. (Par. 2e Sec. V Std. Op. Admin. Procedures, 82 A/B Div.)

Funds of Prisoners of War: All funds in the possession of prisoners of war will be delivered with the prisoners to the Division Provost Marshal or his representative at the prisoner of war enclosure who will receipt for them. (Par. 5 Sec. IX Std. Op. Admin. Procedures 82 A/B Div.)

Responsibility of Division Provost Marshal: It will be the responsibility of the Division Provost Marshal to accomplish the following:.....

d. Administrative procedures:.....

(3) Remove valuables and personal effects from prisoners and place in individual Prisoner's Property Envelopes and forward in the custody of the senior guard accompanying prisoners to Army Enclosure. (Par. 2 Sec. IV Std. Op. Admin. Procedures, 82 A/B Div.)

Accounts of prisoners will be maintained in a Trust Fund Account in the Treasury of the United States established by the direction of the Comptroller General. This account is known as "Trust Fund 218915 - Deposits, funds of civilian internees and prisoners of war." American money found in the possession of prisoners upon capture will be placed to the prisoner's credit in this account:..... (Par. 2 Prisoner of War Circular No. 7, War Dept., 9 Nov 43.)

United States Money. - a. United States money belonging to a prisoner and received by the custodial officer at the prisoner of war camp to which the prisoner is transferred will be forwarded to the local or nearest disbursing officer for deposit in the Trust Fund Account. (Par. 4 Prisoner of War Circular No. 7, War Dept., 9 Nov 43.)

Foreign Moneys and securities. - Foreign moneys and securities of prisoners will be forwarded to the Provost Marshal General, Washington 25, D.C., accompanied by a list in duplicate, showing the name, serial number, amount, country of issue, and description and amounts of securities belonging to each prisoner. (Par. 5 Prisoner of War Circular No. 7, War Dept., 9 Nov 43.)

"The action of receiving the money belonging to the Prisoner of War is done by the custodial officer at the Prisoner of War Camp to which the prisoner is transferred, and this custodial officer will forward dollars or sterling to the

ANNEX NO. 4 TO
ACCOMPANY ADM O NO. 1

Disbursing Officer for deposit in the Trust Fund Account, or in the case of foreign monies and securities, forward same to the Provost Marshal General, Washington, D.C." (Par. 3 2d Ind. Office of the Fiscal Director, ETO, APO 887, 8 Jul 44 To: Finance Officer, Hq, First U. S. Army, APO 230, file FD 383.6.)

Funds of Deceased Personnel -

Funds of Deceased Military Personnel: Funds found on either American or Allied Military personnel will be turned in with all available identifying information to the nearest U. S. Finance Officer. (Par. 4 Sec. IX Std. Op. Admin. Procedures 82 A/B Div.)

Money found on Enemy dead will be placed in the personal effects bag along with the other effects. The personal effects bag should then be delivered to the Quartermaster Depot, Railhead or Truckhead. (Par. 2e 3(d) Sec. VIII Std. Op. Admin. Procedures 82 A/B Div. 13 Apr 44.)

Captured Funds of Enemy Governments -

"Public funds of the enemy Government, or any of its departments or agencies, captured or however received by enlisted men from whatsoever source, (except funds of local authorities) will without deduction be turned over with a complete description of their source to any U. S. Officer available. Officers receiving such funds will remit them promptly to the nearest Finance Disbursing Officer. (Par. 6 Sec. IX Std. Op. Admin. Procedures 82 A/B Div.)

"Funds captured or seized from the enemy (declared as state funds by G-2) which come into the possession of U. S. or attached Allied Forces will be promptly remitted without deduction to the nearest finance officer with full information as to the source from which these funds were received." (TWX from Hq EFOUSA, Office of the Fiscal Director to Finance Officer Ninth U.S. Army, forwarded 29 Jul 44.)

Transfer of Funds from the Continent -

1. All Commanders will exercise special vigilance to prevent the transfer from the continent of funds obtained from unauthorized sources..
2. Money orders will not be sold to enlisted men for sums in excess of their monthly unencumbered pay.
3. Enlisted men will not be permitted to send PTA remittances for sums in excess of their monthly unencumbered pay.
4. Attempted transactions through non-organizational finance and postal installations will be carefully scrutinized.
5. Exceptions may be made in cases where authorized procurement of excess funds is attested to by letter from the soldier's commanding officer.

(Sec. I Cir. 92 Hq First U.S. Army, 13 Jul 44.)

Exchange of French Francs. -

Following TWX quoted for your information and guidance:

"Finance Officers who receive requests to exchange French francs in large amounts exceeding normal pay will require from the person desiring the exchange a written statement to the effect that the francs were acquired legally and he is a bona fide holder of same. Where the Finance Officer has a reasonable doubt concerning the acquisition of money presented for exchange he will report the facts to his commanding officer for proper action. - Signed COBBS." (TWX from CG Ninth U S Army to CG 82d A/B Div. 20 Jul 44.)

GAVIN
Commanding

OFFICIAL: *M. Marin*
MARIN, G-4

DISTRIBUTION:

Same as Adm O No 1

ANNEX NO. 4 TO
ACCOMPANY ADM O NO. 1

HEADQUARTERS 82D AIRBORNE DIVISION
APO 469, U. S. Army
11 September 1944

By Authority of ..
82d A/B Div
Index (3374)
Date: 15 Sept 44.

Reg. No. 5698E

ANNEX NO. 5 TO
ACCOMPANY ADM O NO. 1

Copy No. 36 of 82 Copies.

ORDNANCE ANNEX

1. AMMUNITION.

a. The Division Ammunition Office (DAO) will be located on the re-supply DZ. All units will contact DAO before drawing ammunition from Division Ammunition Dump. (see Re-supply Annex).

b. Ammunition Reports will be submitted daily as of 0600, to reach the DAO by 1000. Reports will be submitted on First Army Ammunition Form, Universal, distribution of which has been made to all units. Airborne echelons will carry at least twenty (20) sets of forms in air lifts. Remainder will be carried by unit's seaborne echelons. One(1) copy only will be submitted to DAO for each reporting period. Reports will cover ammunition on hand last report, ammunition drawn during the period, ammunition expended during the period, ammunition on hand at end of period.

c. Location and description of unexploded bombs will be reported immediately upon discovery to the Division Ordnance Officer.

2. MAINTENANCE.

a. Limited Ordnance facilities for maintenance of artillery and anti-tank materiel will be available to airborne echelons by contacting the Division Ordnance Officer at the Division Ammunition Office (DAO). Upon arrival of the seaborne echelons the 782d A/B Ord Maint Co will operate a Division Ordnance Field Shop for all organic Divisional Units.

3. SUPPLY.

a. A daily report of major items lost in combat or from other causes will be made by all units, whether organic or attached, as follows:

(1) Reports will be furnished informally to the Division Ordnance Officer by the most expeditious means as of 0600 daily. Items will be classified as follows:

- (a) Lost in combat.
- (b) Lost from other causes.
- (c) Evacuated, not replaced.

(2) Only items totally destroyed, lost to the enemy, missing, or damaged to the extent that they are unacceptable for direct exchange will be reported under (a) and (b) of Par 3a(1) above. Items acceptable for exchange, but not replaced by the Division Ordnance Officer by reason of non-availability, will be reported under (c) of Par 3a(1) above. The same item will be reported only once.

(3) Units will use every effort to insure that reports are accurate that duplication or repetition is eliminated, and that all items recovered are reported.

(4) Negative reports are not required. If a report is not received by the Division Ordnance Officer by 1200 daily, it will be assumed that that unit has had no losses of Ordnance materiel.

b. Ordnance Materiel received by Medical Clearing Stations under Division control will be evacuated to the Division Ordnance Field Shop.

ANNEX NO. 5 TO
ACCOMPANY ADM O NO. 1

4. CAPTURED ENEMY MATERIEL.

a. Location and description of captured ordnance materiel, including vehicles, will be reported to the Division Ordnance Officer daily, with an information copy to the A C of S, G-2. Commanders of units capturing such materiel are charged with the prevention of destruction of enemy materiel by souvenir hunters. No enemy materiel will be molested, destroyed or appropriated by individuals for their own use until clearance is given by the A C of S, G-4. Reports will be submitted by 2000 daily.

5. Summary of Reports.

a. Ammunition Report to Division Ammunition Officer by 1000 daily as of 0600 daily.

b. Report of Unexploded Bombs, informally to Division Ammunition Officer immediately upon discovery.

c. Report of Major Items lost in combat to Division Ordnance Officer by 1200 daily as of 0600 daily.

d. Report of Captured Ordnance Materiel to Division Ordnance Officer by 2000 daily with copy to A C of S, G-2.

GAVIN
Commanding

OFFICIAL: *M. Marin*
MARIN, G-4

DISTRIBUTION:

Same as Adm O No. 1.

HEADQUARTERS 82D AIRBORNE DIVISION
 APO 463, U. S. Army
 11 September 1944

By Authority of
 CG, 82d A/B Div
 Initial: [Signature]
 Date: 11 Sept 44

Reg. No. 5698 G

ANNEX NO. 7 TO
 ACCOMPANY ADM O. NO. 1.

Copy No. 36 of 82 Copies.

SEABORNE MOVEMENT AND BASE ECHELON PLAN

1. References:

- F.O. No. 11, Hq 82d A/B Div, Operation "MARKET".
- Memorandum, Uniform and Equipment for future operations, Hq 82d A/B Div 13 August 1944.
- Standard Operational Administrative Procedure, Hq 82d A/B Div, dated 13 April 1944.
- Administrative Order No. 1 to FO No. 11, Operation "MARKET".
- ETO-POM-SSV.

2. The seaborne elements for operation "MARKET" will comprise of the following and will be held to this maximum. They will come under the control of the Division Transportation Officer (Capt Noel) and will move to port of embarkation as directed by XVIII CORPS. Upon arrival on far shore, serial commander will contact Headquarters,

Light transportation of parachute units will be listed in a separate memorandum, pending availability of Gliders.

Unit	4 T Wrkr	1 1/2 T Trk	2 1/2 T Trk	1 T Trlr	3/4 T Trk	3/4 T Panel	3/4 T Amb	3/4 T C/R	1/2 T Trk	1/2 T Trlr	Water Trlr	Personnel
Hq Co			10	10	3			1	4	4		56
MP Plat			1	1	1							4
Sig Co			3	3	3							11
Med Co			5	3	3		8				2	26
Engr Bn			12	8	3		1					47
QM Co			25	6	2				4	4		23
Ord Co	1	1	7	4	1							25
80th AA Bn			2	2	30		1					49
504th Inf			20	11			1		9	5		128
505th Inf			20	11			1		9	5		128
325 Glider			20	9	11		1					128
Hq Btry			5	5	2							12
319th FA			8	5	15				7			60
320th FA			8	5	15					2	1	49
456th FA			8	5	15				5			56
376th FA			8	5	15				40	10		100
508th Inf			20	11			2		9	5		128
Red Cross									2	2		4
TOTAL	1	1	182	104	119		15	1	89	37	3	1034

3. The following is the minimum personnel to be retained in base camps. Care must be taken in the selection of base echelon personnel. This base echelon must be prepared to receive and train replacements, to accept and store equipment, and possibly to move the entire base echelon to a new location.

UNIT	O	WO	EM	TOTAL
Div Hq	10	3	65	78
Hq Co	2	2	76	80
MP Plat			12	12
82d Sig Co			20	20
307th Med Co	5		50	55
407th QM Co	2		40	42
782d Ord	3	1	30	34
80th AA Bn	2	1	40	43
307th Engr Bn	2	1	40	43
325th Gln (S Sns)	5		100	106
504th Precht Inf	5	1	119	125
505th Precht Inf	5	1	119	125
508th Precht Inf	5	1	119	125
Hq & Hq Btry Div Arty	1		10	11
319th F A Bn	2		30	33
320th F A Bn	2	1	30	33
376th F A Bn	2	1	40	43
456th F A Bn	2	1	40	43
	55	16	980	1,051

GAVIN
Commanding

OFFICIAL: *Mann*
MARIN,
G-4

DISTRIBUTION: Same as ADM O NO. 1.

G-4 PE

RT

Reg. No. 5698F

From

(Date and Hour)

ANNEX NO. 6 TO

ADM. O NO. 1

To

(Date and Hour)

Reporting Unit

Location of Unit

Date and Hour

NUMBER

Maps - Reference

1. LOCATION OF ADMINISTRATIVE TROOPS AND INSTALLATIONS.

2. STATUS OF SUPPLY.

a. Class I.

Ration Strength _____ Type B C D K Car

b. Class II. List Principal Shortages by Supply Services.

c. Class III

	On Hand	Days of Supply at 100 miles per day
Fuel (gallons)		
Gasoline-V-80		
Diesel Fuel		
Kerosene		
White Gasoline		
Oil (gallons)		
SAE		
SAE		
SAE		
Grease (pounds)		
Type		
Type		

d. Class IV. List Principal Shortages and Major Stockages on Hand.

e. Class V. List Principal Shortages.

3. a. STATUS OF TRANSPORTATION

Type of Vehicle	Auth	On Hand	Losses
Truck, 2-ton, 4 x 4			Reported
Truck, 3/4-ton, 4 x 4, W/C			
Truck, 3/4-ton, 4 x 4, G/R			
Truck, 2 1/2-ton, cargo, 6 x 6			
Trailer, 1-ton, 2-wheel cargo			
Trailer, 1-ton, 2-wheel cargo			

b. STATUS OF CREW-SERVED WEAPONS

Type of Weapon	Auth	On Hand	Losses During Period Report
MG, cal..30, Lt			
MG, cal..30, Hy			
MG, cal..50			
Mortar, 60mm			
Mortar, 81mm			
Gun, 6-pdr, Br, Mk IV			
How, 75mm, pack			
How, 105mm			
Launcher, rocket, AT			

4. STATUS OF EVACUATION.

	<u>Disease</u>	<u>Injury</u>	<u>Battle</u>	<u>Aggregate</u>
Remaining from last report				
Admissions				
Returned to Duty				
Remaining				

5. CONDITION OF ROADS AND STATUS OF CIRCULATION.

6. SALVAGE AND CAPTURED MATERIAL.

<u>Type</u>	<u>Amount</u>	<u>Disposition</u>

7. ACTIVITIES AND REMARKS.

Signature _____
Rank _____

HEADQUARTERS XVIII CORPS AIRBORNE
Office of the Assistant Chief of Staff, G-2

: :
: ~~SECRET~~ :
: Auth: CG XVIII: :
: Corps AB: :
: Init: AD: :
: Date: 11 Sep 44: :
: :
:

Sheet 1 of Sheets.
Copy of Copies

APO 109, U.S. Army
11 September 1944

OPERATION "MARKET"

PRELIMINARY TACTICAL STUDY OF THE TERRAIN

1. PURPOSE.

To study the area of operations of the 82nd and 101st AB Divisions in Operation "MARKET".

2. GENERAL TOPOGRAPHY OF AREA.

a. Drainage. The area is drained toward's the NW by the POMME, AA, and LEIGRAF Rivers in the EINDHOVEN-VEGHEL-UDEN area, and to the W by the MAAS, through GRAVE, and the WAAL, through NIJMEGEN. Virtually the entire area is thickly veined with drainage ditches and canals. The principal canals are the MEUSE-ESCAUT, running E-W through the extreme S end of the area; the S branch of the WILLEM Canal, running to the NW near VEGHEL; the WILHELMINA, to the W just N of EINDHOVEN, and the MAAS-WAAL, connecting those two parallel rivers just W of NIJMEGEN.

b. Ridge System. Virtually none, except for one very pronounced N-S ridge about 5 miles long, between NIJMEGEN and GROESPEEK, rising to 200 to 300 feet above the polder-land. (A polder is the land surrounded by a dike, and generally below river or sea-level.)

c. Routes.

- (1) Highways. The entire sector lies astride one of the principal high-way routes from HASSELT to the N of HOLLAND. In addition, a National Highway runs SE-NW through EINDHOVEN, with a secondary road to the E. National Highways converge on NIJMEGEN, from the SE, S, and the SW, the latter passing through GRAVE. Northward from NIJMEGEN, a National Highway splits after crossing the WAAL and merges again a few miles S of ARNHEIM.
- (2) Railroads. One railroad runs S-N through VALKENSWAARD to EINDHOVEN, then swings E and NW. Another connects VEGHEL and UDEN, running generally WSW - ESE. Two lines converge from S and W at NIJMEGEN and continue N.

d. General Nature of the Terrain. Flat, below river-level, cut by dikes and ditches; sprinkled with small patches of woods.

3. MILITARY ASPECTS OF THE TERRAIN.

a. Avenues of Approach and Lines of Communication. Only feasible approaches are along the roads and railroads. Cross-country movement in the area varies from impracticable to impossible. Communications are dependent upon possession of bridges, or alternatively, water-borne transport on the canals and rivers.

b. Obstacles. All canals and rivers present obstacles, accentuated by the thousands of dikes and shallow drainage ditches. The countryside can be inundated.

c. Concealment and Cover. Generally available only in the patches of woods, villages, and farm buildings, and behind dikes or in ditches.

d. Observation. The NIJMEGEN-GROESBLEEK ridge affords excellent observation in all directions for that sector. Elsewhere, only the dikes, occasional small

~~SECRET~~
~~SECRET~~

elevations of 20-30 feet above the polders; and church steeples, offer the only vantage points.

c. Fields of Fire. Good for all types of weapons.

4. CRITICAL TERRAIN FEATURES.

a. The NIJMEGEN-GROESBEEK Ridge.

b. Crossings over the WAAL River, the MAAS River, the WAAL-MAAS Canal, the AA River, the WILLEM Canal, the POSTEL River, the WILHELMINA Canal and its feeder at Eindhoven, and the MEUSE-ESCHUT Canal.

5. TACTICAL EFFECT OF THE TERRAIN.

Possession of the above-mentioned terrain features by our forces would block the enemy's withdrawal to the E and force him into the N. His escape route then would be cut to a 30-mile-wide neck between the MAAS River and the ZUIDER ZEE.

S. W. K.
JACK,
G-2

ANNEXES:

- A - Rivers and Canals
- B - Air Fields
- C - Weather
- D - Order of Battle
- E - Strategic Engineering Study of Terrain

DISTRIBUTION:

- 82nd AB Div - 150 copies
- 101st AB Div - 150 copies
- G-2, F. AA - 2 copies
- I.O., Br AB Force - 2 copies

~~SECRET~~
ANNEX C.

HEADQUARTERS XVIII CORPS AIRBORNE
Office of the Assistant Chief of Staff, G-2

OPERATION "MARKET"

WEATHER

Climate variable, good and bad experienced at all seasons; but conditions (including state of ground) worst from Nov to Feb, improve during March and best in Summer and early Autumn. At any time of the year large changes in any or all elements may occur in a few hours.

Annual precipitation about 28 inches; summer and fall rainiest seasons, but rains common throughout year, usually gentle and frequent. Snow common in Winter, generally not heavy. Summers are mild, but humidity is high. Much freezing weather in Winter, but temperature rarely lower than few degrees below freezing. Canals firmly frozen during part of Winter.

Ground likely to be soft after prolonged or heavy precipitation in Winter. There is also possibility of flooding. There is danger of inundations over a wide area when there are high winds from between W and NW.

More or less widespread fog is most common in Autumn and Winter: in the former season it forms at night and usually clears during the day; in Winter there is a tendency for the fog to persist till an increase of the wind sweeps it away.

(Sources: I.S.I.S. Report on the Netherlands and Belgium, August 1942; Strategic Engineering Study No. 77, Terrain Intelligence, The Netherlands, U.S.G.S., Strategic Studies Section, Intelligence Branch, Office, Chief of Engineers, May, 1943).

DISTRIBUTION:

G-2, PAAA - 2
I.O., Br AB Corps - 2
G-2, 82d AB Div - 30
G-2, 101st AB Div - 30
Ops File - 1
G-2, XVIII Corps - 1

~~SECRET~~
ANNEX C.

OPERATION "MARKET"

STRATEGIC ENGINEERING STUDY OF THE TERRAIN

1. TOPOGRAPHY: Smooth plain, all above sea level, but N edge lies within diked flood plain of MAAS and WAAL Rivers. Valley of MAAS at Eastern border rises along gradual slopes to terrace which drops steeply to RHINE at NIJMEGEN. Several north-flowing streams have broad, flat valleys, with low, locally steep slopes. Few extensive marshy peat areas, chiefly in higher areas between EINDHOVEN and MAAS River. Most of area to N and NE is cut by extensive system of broad drainage ditches and drainage canals; the latter are elevated where ground is below river flood level.
2. KIND OF GROUND: Sand with some gravel above river flood plains; principally clay on flood plains. A few scattered areas of low sand dunes. No hard rock near surface.
3. VEGETATION: Much of area under cultivation (producing grain, potatoes, beets, dairy products); higher land between valleys and S is largely scattered pine woods and sandy brush land, with some marshes and peat bogs.
4. SETTLEMENTS AND COMMUNICATIONS: Numerous small agricultural villages. Farms concentrated along roads. Generally brick buildings with tile roofs. Poorer dwellings and some stables have whitened earth walls and thatched roofs. Trees around dwellings. Open network of railroads and paved roads serves entire area. Close network of narrow country roads (probably partly paved) everywhere except in scattered bog areas and low marshy stream valleys at S.
5. MOVEMENT: Free movement of mechanized units on existing roads. In lower river flood plain at N, woods commonly elevated and bounded by canals and deep ditches; deployment or detours difficult. Secondary roads narrow and some not paved, though alternate routes generally available. At S, sandy ground, some undrained bogs, and marshes will make cross-country travel locally difficult.
6. COVER, CONCEALMENT AND OBSERVATION: Little natural cover; ground easily trenched. Some cover and concealment in narrow streets of towns. Scattered patches of pine woods over much of area. Numerous farm-houses, generally surrounded by trees. Low hills offer limited views of low areas; large areas of RHINE and MAAS Valleys at N can be observed from plateau around NIJMEGEN. Higher buildings in towns command views of large surrounding areas. Shell penetration deep, bursts damped. Footing generally good except in low area at N and in scattered bogs and marshes. Ground dries quickly after rain in most places.
7. CAMOUFLAGE: Much open country, largely light green pasture land and tilled fields; numerous patches of pine woods. Some brush on dark soil probably field drab. Very light-colored sand (earth-yellow, sand color) in part in low dune. Rural dwellings generally brick with tile roofs; some whitened earth houses with thatched roofs. Dwellings commonly surrounded by trees.

DISTRIBUTION:

82nd AB Div - 150 copies
101st AB Div - 150 copies
G-2, F444 - 2 copies
I.O., Br AB Force - 2 copies

HEADQUARTERS XVIII CORPS AIRBORNE
Office of the Assistant Chief of Staff, G-2

OPERATION "MARKET"

EVACUATIONS - INUNDATIONS

1. No ministries moved to this area so far as is known.
2. Evacuation of civilians is not clear. Some provisions have been made by German and Dutch authorities for evacuation from coastal areas to interior. No indication that the target will be unduly clogged with movement of civilian evacuees. Evacuees from bombed cities have reached NIJMEGEN. Province of UTRICHT is an area to which coastal population will be evacuated.
3. Inundation plans exist but are being changed daily. No knowledge of these plans as they affect operations. Entire area subject to inundation.
4. German plans for evacuation of HOLLAND were formed on three defense lines, all N of "MARKET" operational area, as follows:
 - a. Line along canal from BEVERWIJK-HAARLEM-LYDEN-THE HAGUE-DE LIER-MAASSLUIS. It includes the island of ROZENBURG-VOORSCHOTEN-CANAL-GOEREE-SCHOUEN-WALCHEREN Islands and ZEEUWSE FLANDEREN.
 - b. Bordered by MERWEDE Canal from AMSTERDAM-UTRECHT-GORICHEM.
 - c. YSSEL River.

DISTRIBUTION:

G-2, PLAA - 2
I.O., Br AB Force - 2
G-2, 82nd AB Div - 30
G-2, 101st AB Div - 30
Operations File - 1
G-2, XVIII Corps AB - 1